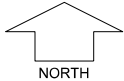


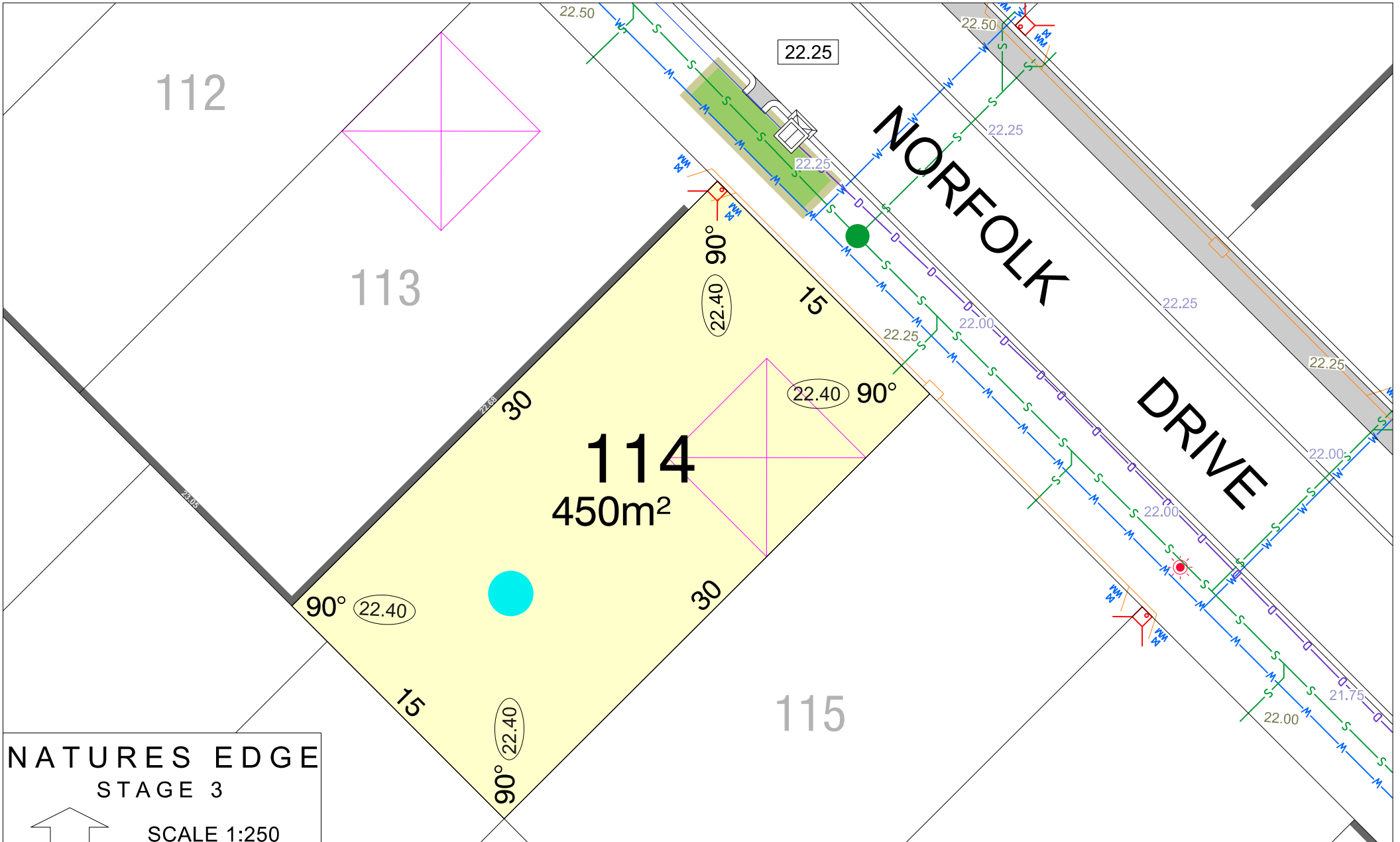
NATURES EDGE STAGE 3



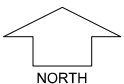
SCALE 1:250

MNG. Ref: 99404lip-054a Date: 18/08/2022
 Depicted information subject to approvals and survey.
 All dimensions and areas are subject to survey. The particulars on this brochure are supplied for Information only and shall not be taken as a representation in any respect on the part of the Vendor or its agent. Authorities should be consulted when services are contained within lot boundaries as building restrictions may apply. All retaining walls and associated easements are shown exaggerated for clarity.

LEGEND	
	WATER
	WATER METER/ VALVE / HYDRANT
	SEWER / MANHOLE
	RETAINING WALL & HEIGHT
	DRAINAGE
	DRAINAGE PITS
	RAIN GARDEN
	NBN CONNECTION
	POWER DOME MINI PILLAR
	POWER DOME UNIVERSAL PILLAR
	STREETLIGHTS
	PADMOUNT SITE
	TOP OF KERB HEIGHT
	SPOT LEVEL
	PAD LEVEL
	ROAD LEVEL
	STORMWATER CONNECTION PIT AND EASEMENT
	DESIGNATED GARAGE LOCATION ACCESS RESTRICTION
	BAL 12.5
	BAL 19
	BAL 29



NATURES EDGE STAGE 3

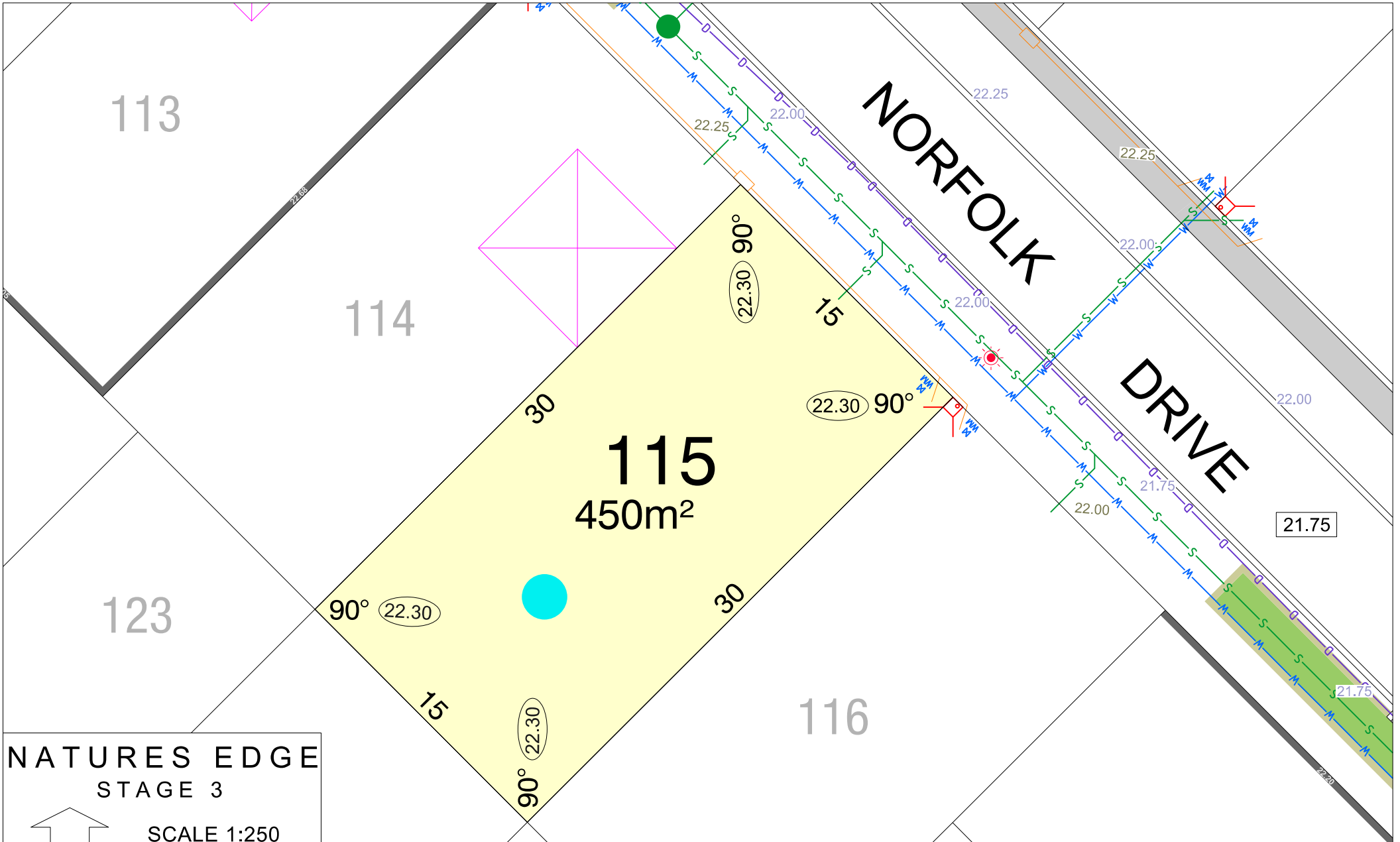


SCALE 1:250

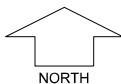
MNG. Ref: 99404lip-054a Date: 18/08/2022
 Depicted information subject to approvals and survey.
 All dimensions and areas are subject to survey. The particulars on this brochure are supplied for Information only and shall not be taken as a representation in any respect on the part of the Vendor or its agent. Authorities should be consulted when services are contained within lot boundaries as building restrictions may apply. All retaining walls and associated easements are shown exaggerated for clarity.

LEGEND

	WATER		DRAINAGE		POWER DOME MINI PILLAR		TOP OF KERB HEIGHT		STORMWATER CONNECTION PIT AND EASEMENT
	WATER METER/ VALVE / HYDRANT		DRAINAGE PITS		POWER DOME UNIVERSAL PILLAR		SPOT LEVEL		DESIGNATED GARAGE LOCATION ACCESS RESTRICTION
	SEWER / MANHOLE		RAIN GARDEN		STREETLIGHTS		PAD LEVEL		BAL 12.5
	RETAINING WALL & HEIGHT		NBN CONNECTION		PADMOUNT SITE		ROAD LEVEL		BAL 19
									BAL 29



NATURES EDGE STAGE 3



SCALE 1:250

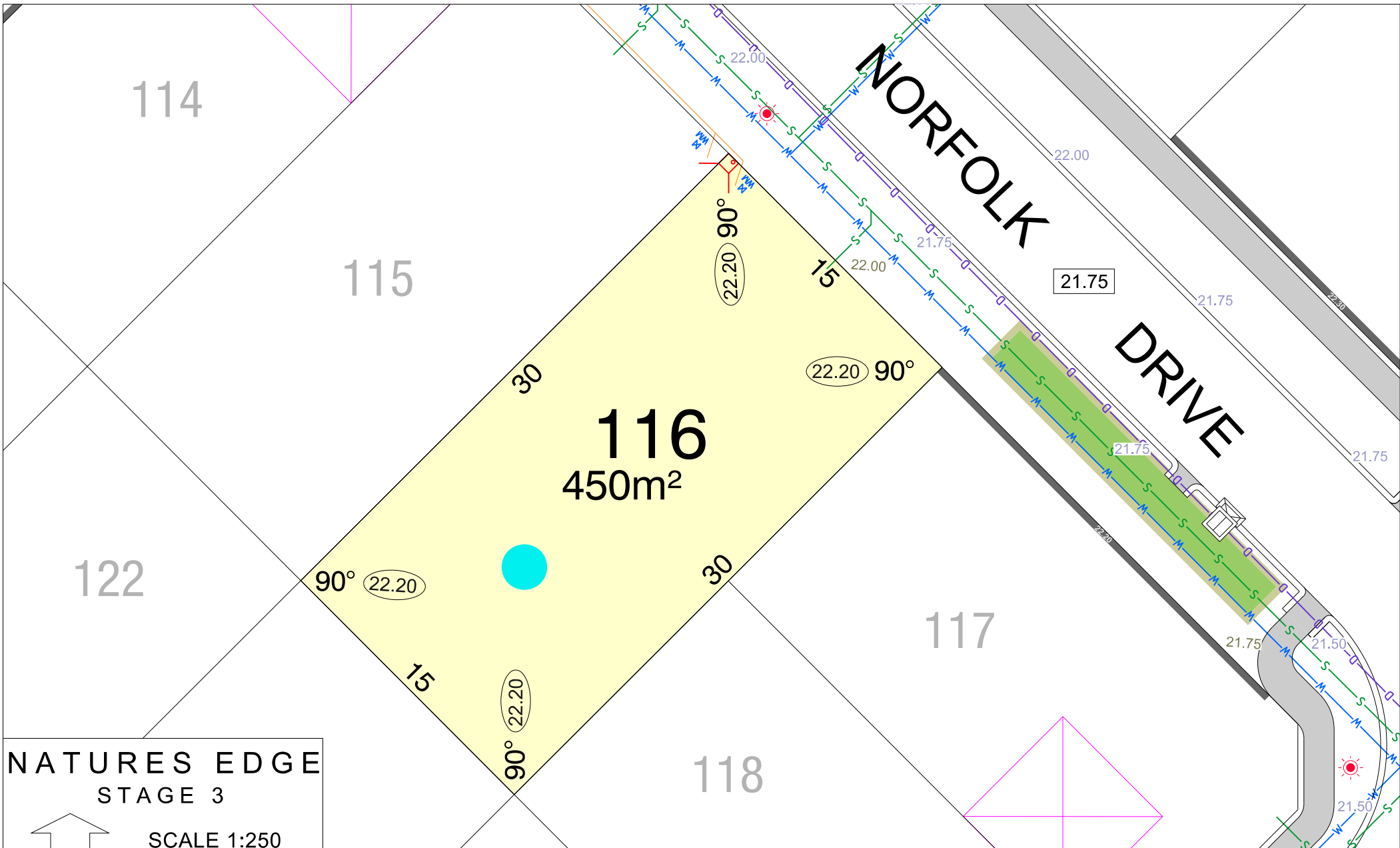
MNG. Ref: 99404lip-054a Date: 18/08/2022

Depicted information subject to approvals and survey.

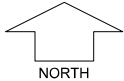
All dimensions and areas are subject to survey. The particulars on this brochure are supplied for Information only and shall not be taken as a representation in any respect on the part of the Vendor or its agent. Authorities should be consulted when services are contained within lot boundaries as building restrictions may apply. All retaining walls and associated easements are shown exaggerated for clarity.

LEGEND

	WATER		DRAINAGE		POWER DOME MINI PILLAR		TOP OF KERB HEIGHT		STORMWATER CONNECTION PIT AND EASEMENT
	WATER METER/ VALVE / HYDRANT		DRAINAGE PITS		POWER DOME UNIVERSAL PILLAR		SPOT LEVEL		DESIGNATED GARAGE LOCATION ACCESS RESTRICTION
	SEWER / MANHOLE		RAIN GARDEN		STREETLIGHTS		PAD LEVEL		BAL 12.5
	RETAINING WALL & HEIGHT		NBN CONNECTION		PADMOUNT SITE		ROAD LEVEL		BAL 19
									BAL 29



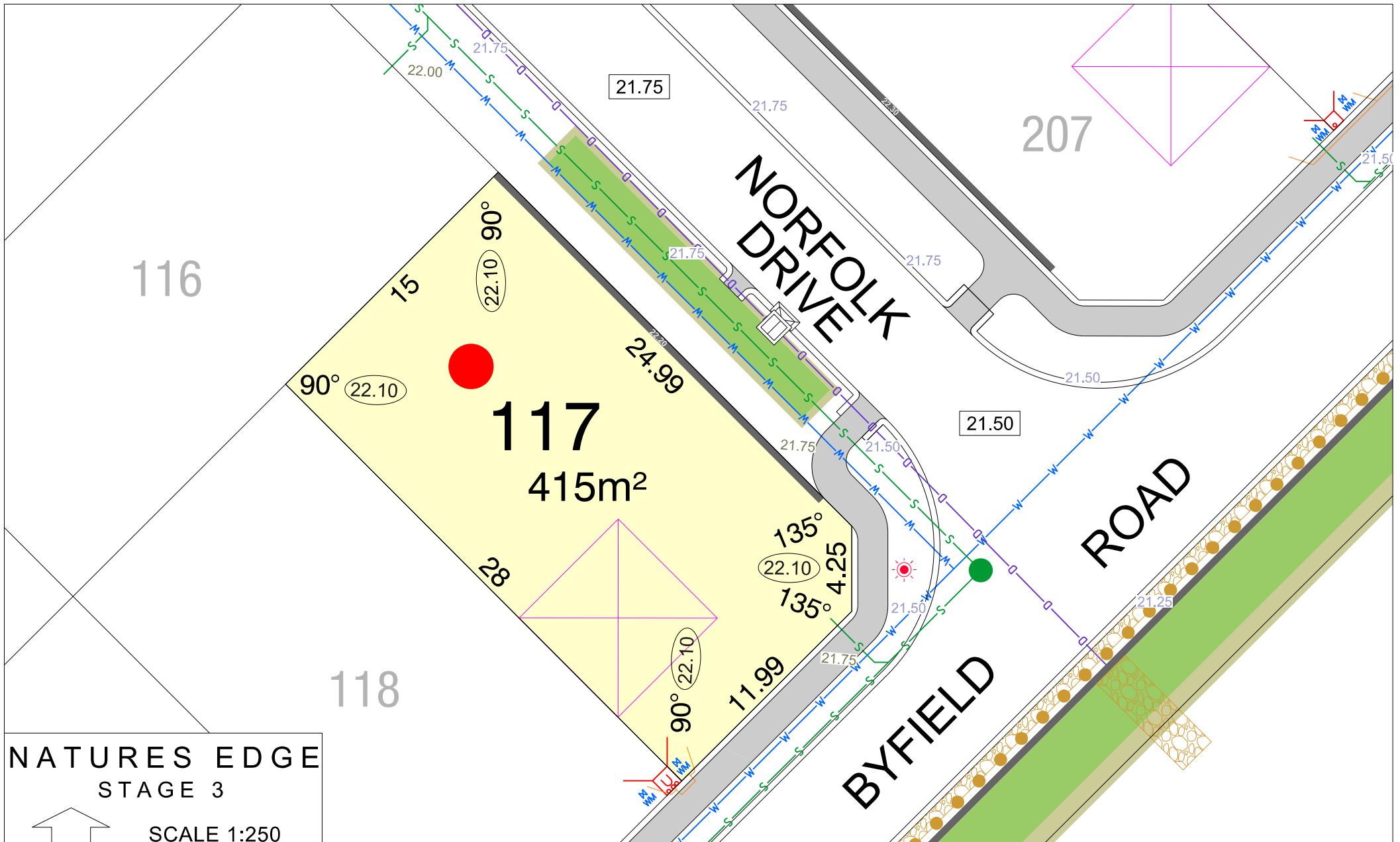
**NATURES EDGE
STAGE 3**



SCALE 1:250

MNG. Ref: 99404lip-054a Date: 18/08/2022
 Depicted information subject to approvals and survey.
 All dimensions and areas are subject to survey. The particulars on this brochure are supplied for Information only and shall not be taken as a representation in any respect on the part of the Vendor or its agent. Authorities should be consulted when services are contained within lot boundaries as building restrictions may apply. All retaining walls and associated easements are shown exaggerated for clarity.

LEGEND	
	WATER
	WATER METER/ VALVE / HYDRANT
	SEWER / MANHOLE
	RETAINING WALL & HEIGHT
	DRAINAGE
	DRAINAGE PITS
	RAIN GARDEN
	NBN CONNECTION
	POWER DOME MINI PILLAR
	POWER DOME UNIVERSAL PILLAR
	STREETLIGHTS
	PADMOUNT SITE
	TOP OF KERB HEIGHT
	SPOT LEVEL
	PAD LEVEL
	ROAD LEVEL
	STORMWATER CONNECTION PIT AND EASEMENT
	DESIGNATED GARAGE LOCATION ACCESS RESTRICTION
	BAL 12.5
	BAL 19
	BAL 29



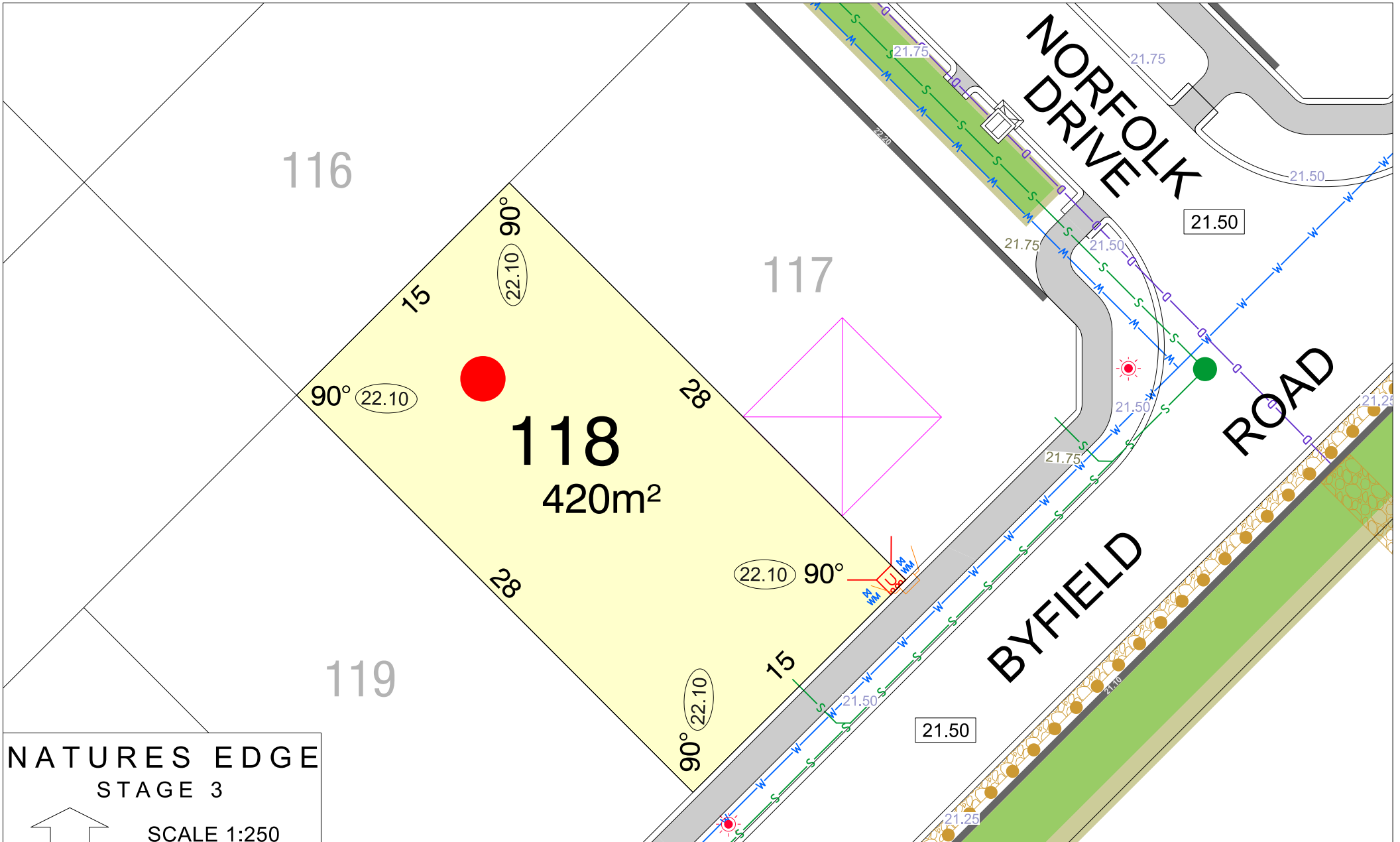
NATURES EDGE
STAGE 3

SCALE 1:250

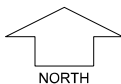
NORTH

MNG. Ref: 99404lip-054a Date: 18/08/2022
 Depicted information subject to approvals and survey.
 All dimensions and areas are subject to survey. The particulars on this brochure are supplied for Information only and shall not be taken as a representation in any respect on the part of the Vendor or its agent. Authorities should be consulted when services are contained within lot boundaries as building restrictions may apply. All retaining walls and associated easements are shown exaggerated for clarity.

LEGEND	
	WATER
	WATER METER/ VALVE / HYDRANT
	SEWER / MANHOLE
	RETAINING WALL & HEIGHT
	DRAINAGE
	DRAINAGE PITS
	RAIN GARDEN
	NBN CONNECTION
	POWER DOME MINI PILLAR
	POWER DOME UNIVERSAL PILLAR
	STREETLIGHTS
	PADMOUNT SITE
	TOP OF KERB HEIGHT
	SPOT LEVEL
	PAD LEVEL
	ROAD LEVEL
	STORMWATER CONNECTION PIT AND EASEMENT
	DESIGNATED GARAGE LOCATION ACCESS RESTRICTION
	BAL 12.5
	BAL 19
	BAL 29



NATURES EDGE STAGE 3

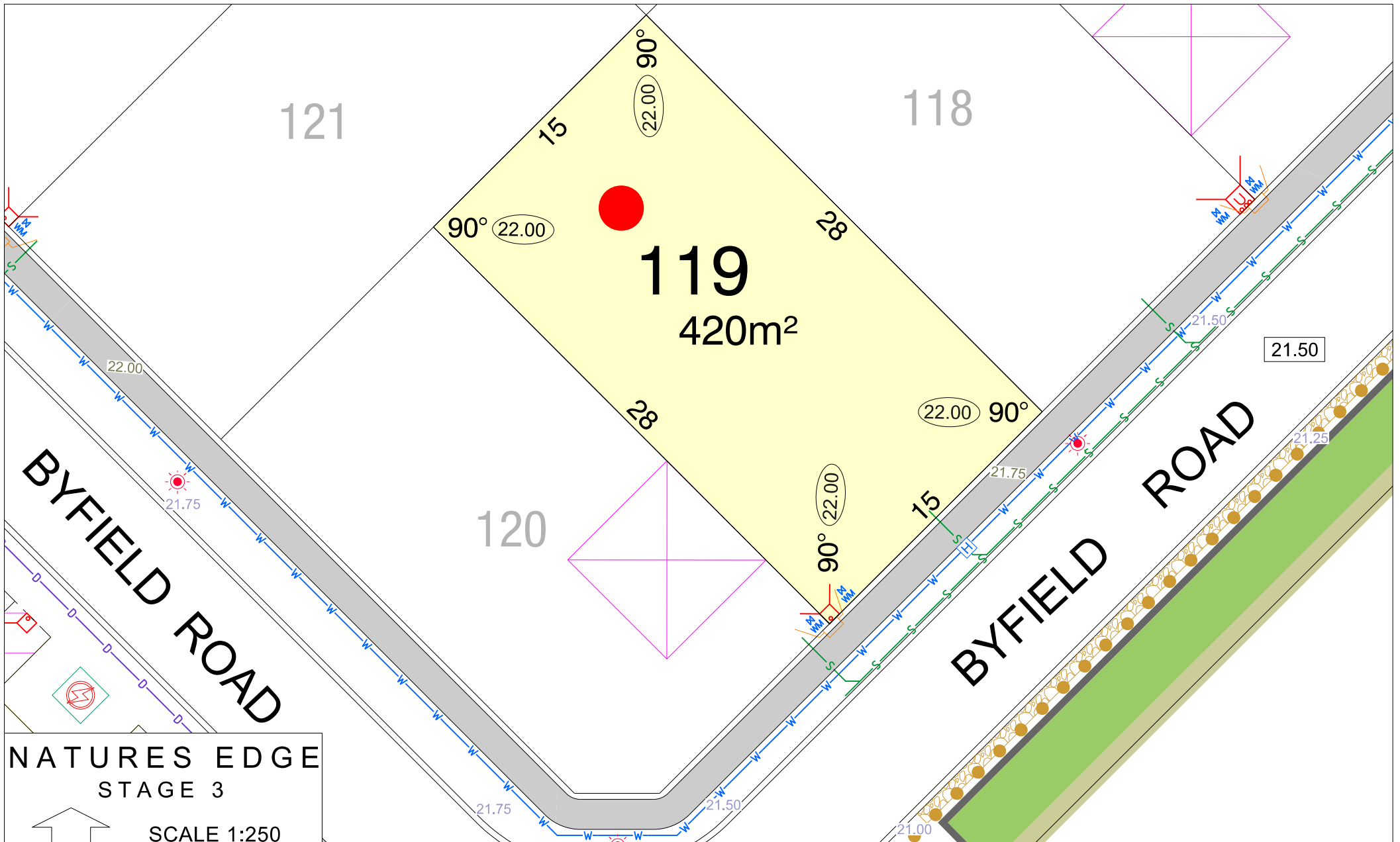


SCALE 1:250

MNG. Ref: 99404lip-054a Date: 18/08/2022
 Depicted information subject to approvals and survey.
 All dimensions and areas are subject to survey. The particulars on this brochure are supplied for Information only and shall not be taken as a representation in any respect on the part of the Vendor or its agent. Authorities should be consulted when services are contained within lot boundaries as building restrictions may apply. All retaining walls and associated easements are shown exaggerated for clarity.

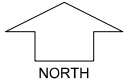
LEGEND

	WATER		DRAINAGE		POWER DOME MINI PILLAR		TOP OF KERB HEIGHT		STORMWATER CONNECTION PIT AND EASEMENT
	WATER METER/ VALVE / HYDRANT		DRAINAGE PITS		POWER DOME UNIVERSAL PILLAR		SPOT LEVEL		DESIGNATED GARAGE LOCATION ACCESS RESTRICTION
	SEWER / MANHOLE		RAIN GARDEN		STREETLIGHTS		PAD LEVEL		BUSHFIRE ATTACK LEVEL
	RETAINING WALL & HEIGHT		NBN CONNECTION		PADMOUNT SITE		ROAD LEVEL		BAL 29



**NATURES EDGE
STAGE 3**

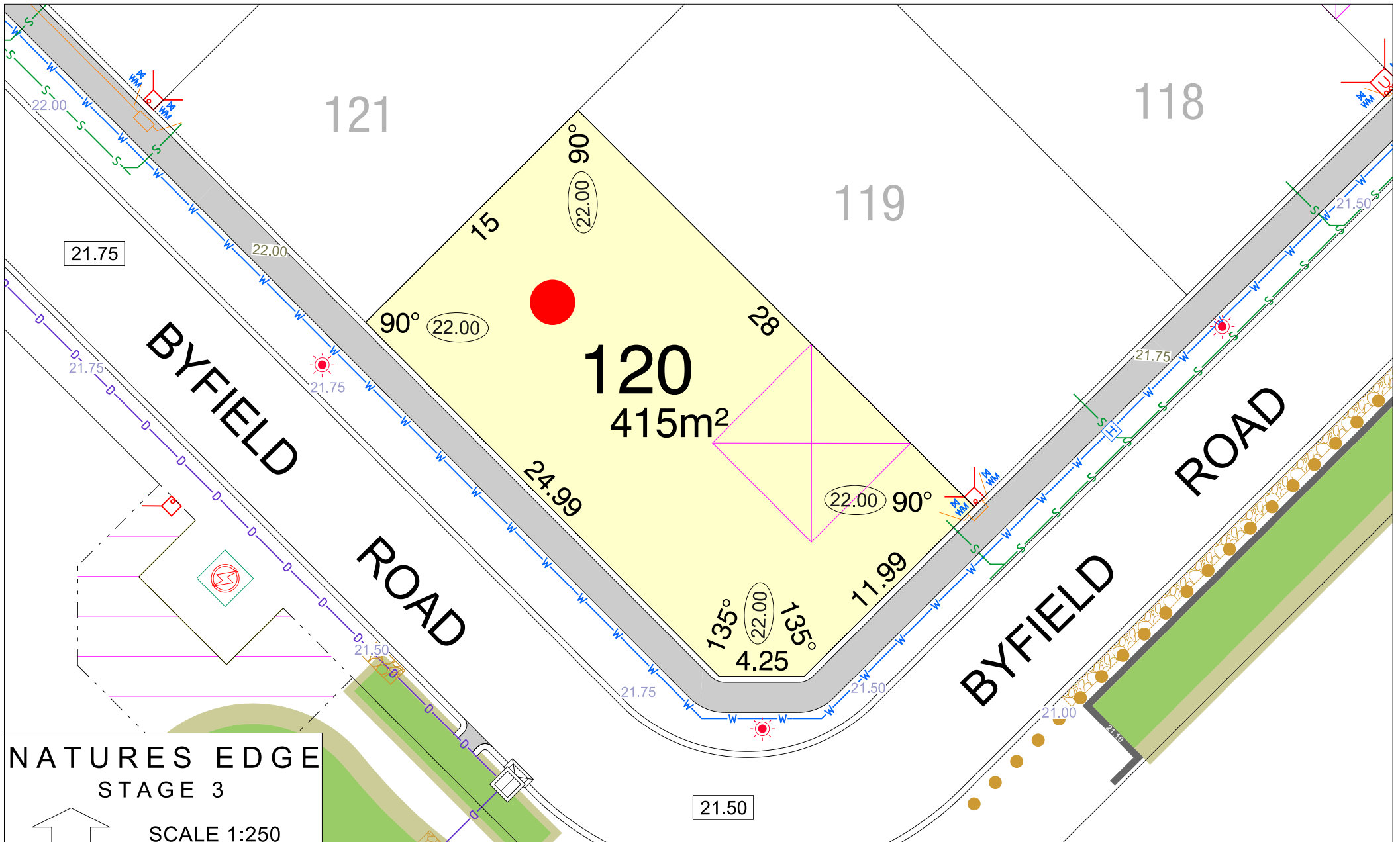
SCALE 1:250



MNG. Ref: 99404lip-054a Date: 18/08/2022
 Depicted information subject to approvals and survey.
 All dimensions and areas are subject to survey. The particulars on this brochure are supplied for Information only and shall not be taken as a representation in any respect on the part of the Vendor or its agent. Authorities should be consulted when services are contained within lot boundaries as building restrictions may apply. All retaining walls and associated easements are shown exaggerated for clarity.

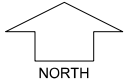
LEGEND

	WATER		DRAINAGE		STREETLIGHTS		TOP OF KERB HEIGHT		STORMWATER CONNECTION PIT AND EASEMENT
	WATER METER/ VALVE / HYDRANT		DRAINAGE PITS		POWER DOME UNIVERSAL PILLAR		SPOT LEVEL		DESIGNATED GARAGE LOCATION ACCESS RESTRICTION
	SEWER / MANHOLE		RAIN GARDEN		POWER DOME MINI PILLAR		PAD LEVEL		BUSHFIRE ATTACK LEVEL
	RETAINING WALL & HEIGHT		NBN CONNECTION		PADMOUNT SITE		ROAD LEVEL		BAL 12.5
									BAL 19
									BAL 29



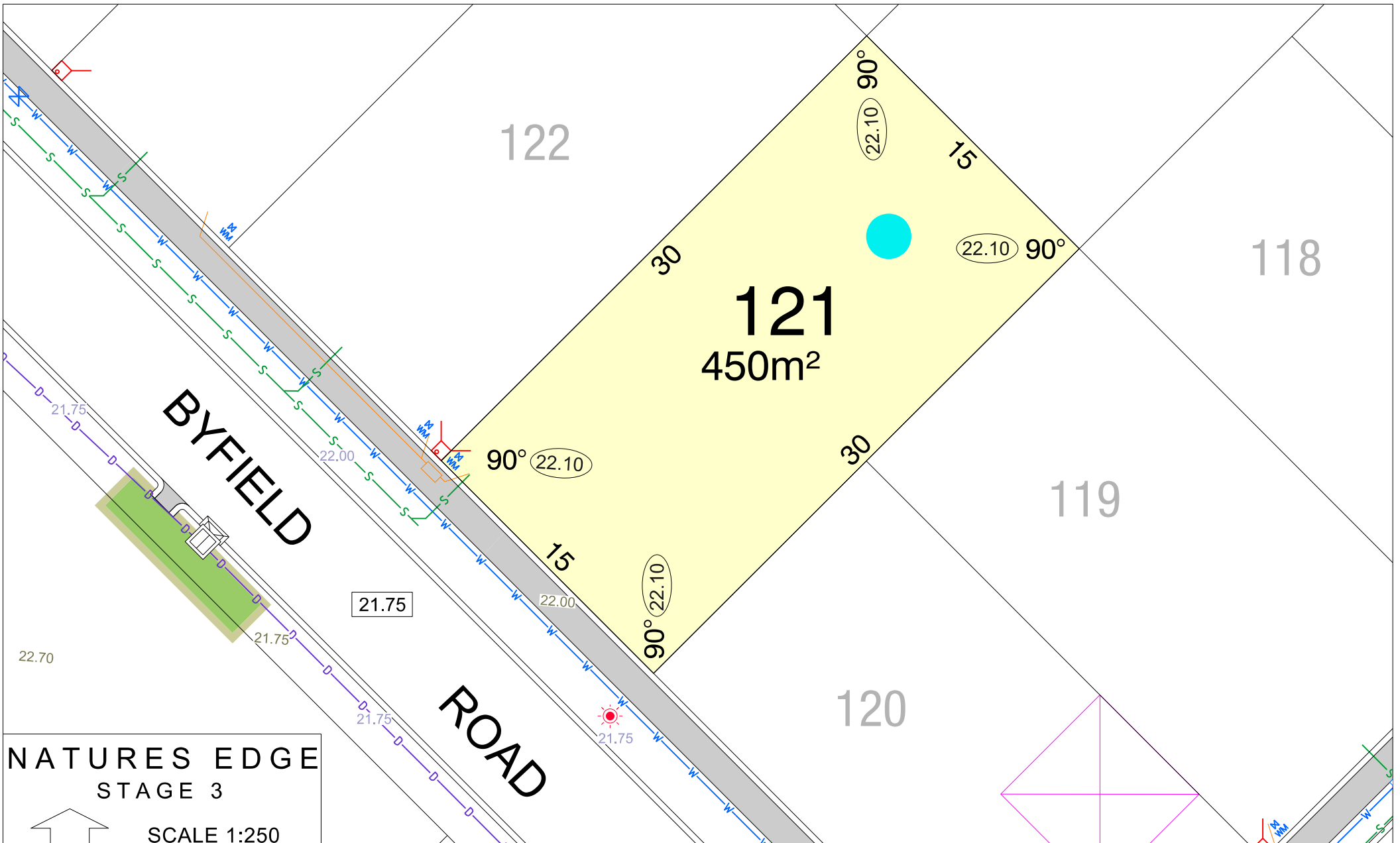
**NATURES EDGE
STAGE 3**

SCALE 1:250

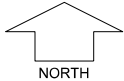


MNG. Ref: 99404lip-054a Date: 18/08/2022
 Depicted information subject to approvals and survey.
 All dimensions and areas are subject to survey. The particulars on this brochure are supplied for Information only and shall not be taken as a representation in any respect on the part of the Vendor or its agent. Authorities should be consulted when services are contained within lot boundaries as building restrictions may apply. All retaining walls and associated easements are shown exaggerated for clarity.

LEGEND	
	WATER
	WATER METER/ VALVE / HYDRANT
	SEWER / MANHOLE
	RETAINING WALL & HEIGHT
	DRAINAGE
	DRAINAGE PITS
	RAIN GARDEN
	NBN CONNECTION
	POWER DOME MINI PILLAR
	POWER DOME UNIVERSAL PILLAR
	STREETLIGHTS
	PADMOUNT SITE
	TOP OF KERB HEIGHT
	SPOT LEVEL
	PAD LEVEL
	ROAD LEVEL
	STORMWATER CONNECTION PIT AND EASEMENT
	DESIGNATED GARAGE LOCATION ACCESS RESTRICTION
	BAL 12.5
	BAL 19
	BAL 29



NATURES EDGE STAGE 3

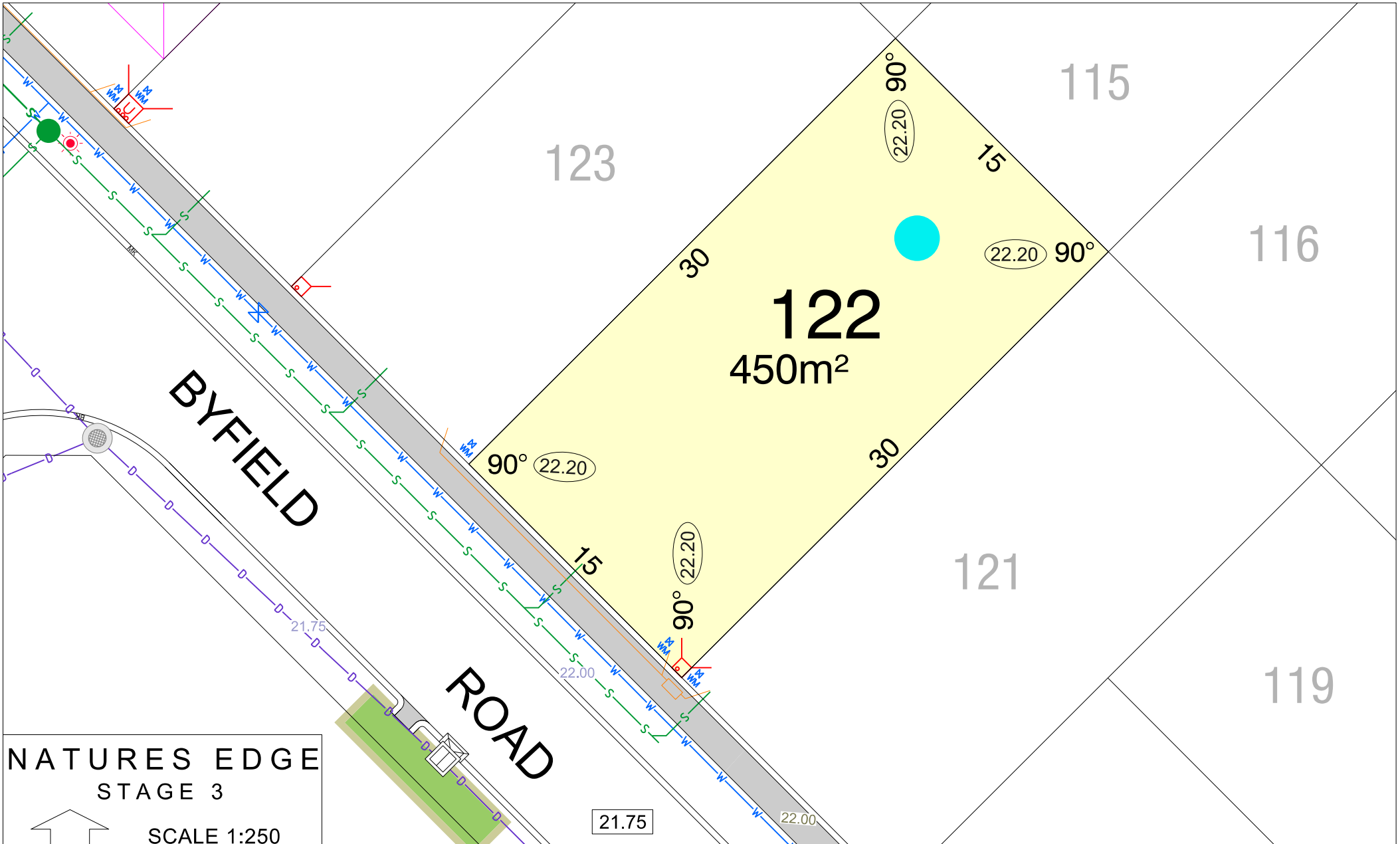


SCALE 1:250

MNG. Ref: 99404lip-054a Date: 18/08/2022
 Depicted information subject to approvals and survey.
 All dimensions and areas are subject to survey. The particulars on this brochure are supplied for Information only and shall not be taken as a representation in any respect on the part of the Vendor or its agent. Authorities should be consulted when services are contained within lot boundaries as building restrictions may apply. All retaining walls and associated easements are shown exaggerated for clarity.

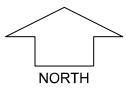
LEGEND

	WATER		DRAINAGE		POWER DOME MINI PILLAR		TOP OF KERB HEIGHT		STORMWATER CONNECTION PIT AND EASEMENT
	WATER METER/ VALVE / HYDRANT		DRAINAGE PITS		POWER DOME UNIVERSAL PILLAR		SPOT LEVEL		DESIGNATED GARAGE LOCATION ACCESS RESTRICTION
	SEWER / MANHOLE		RAIN GARDEN		STREETLIGHTS		PAD LEVEL		RESTRICTION
	RETAINING WALL & HEIGHT		NBN CONNECTION		PADMOUNT SITE		ROAD LEVEL		BAL 12.5
									BAL 19
									BAL 29



NATURES EDGE STAGE 3

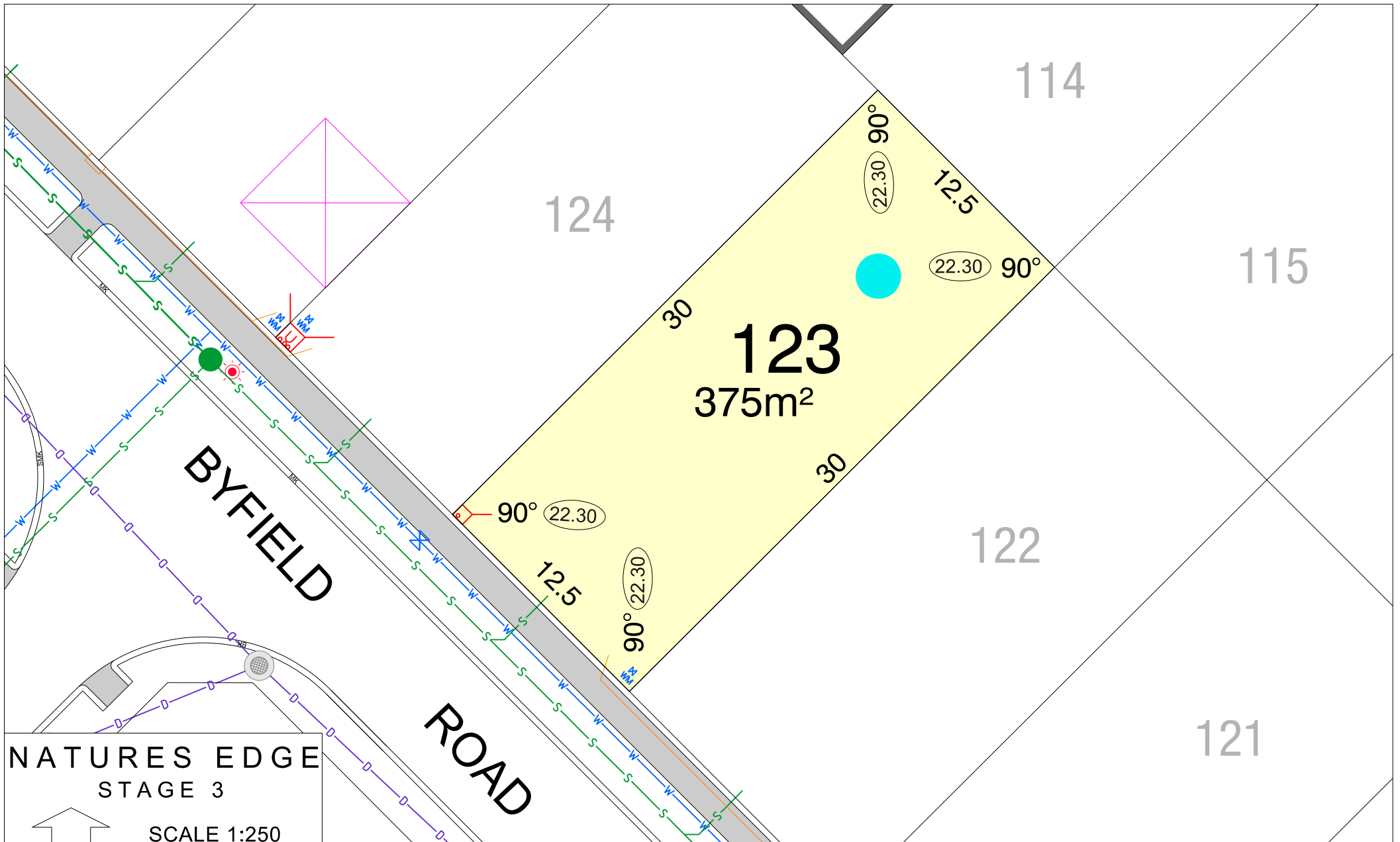
SCALE 1:250



MNG. Ref: 99404lip-054a Date: 18/08/2022
 Depicted information subject to approvals and survey.
 All dimensions and areas are subject to survey. The particulars on this brochure are supplied for Information only and shall not be taken as a representation in any respect on the part of the Vendor or its agent. Authorities should be consulted when services are contained within lot boundaries as building restrictions may apply. All retaining walls and associated easements are shown exaggerated for clarity.

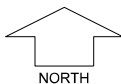
LEGEND

- | | | | | | | | | | |
|--|------------------------------|--|----------------|--|-----------------------------|--|--------------------|--|---|
| | WATER | | DRAINAGE | | POWER DOME MINI PILLAR | | TOP OF KERB HEIGHT | | STORMWATER CONNECTION PIT AND EASEMENT |
| | WATER METER/ VALVE / HYDRANT | | DRAINAGE PITS | | POWER DOME UNIVERSAL PILLAR | | SPOT LEVEL | | DESIGNATED GARAGE LOCATION ACCESS RESTRICTION |
| | SEWER / MANHOLE | | RAIN GARDEN | | STREETLIGHTS | | PAD LEVEL | | BAL 12.5 |
| | RETAINING WALL & HEIGHT | | NBN CONNECTION | | PADMOUNT SITE | | ROAD LEVEL | | BAL 19 |
| | | | | | | | | | BAL 29 |



**NATURES EDGE
STAGE 3**

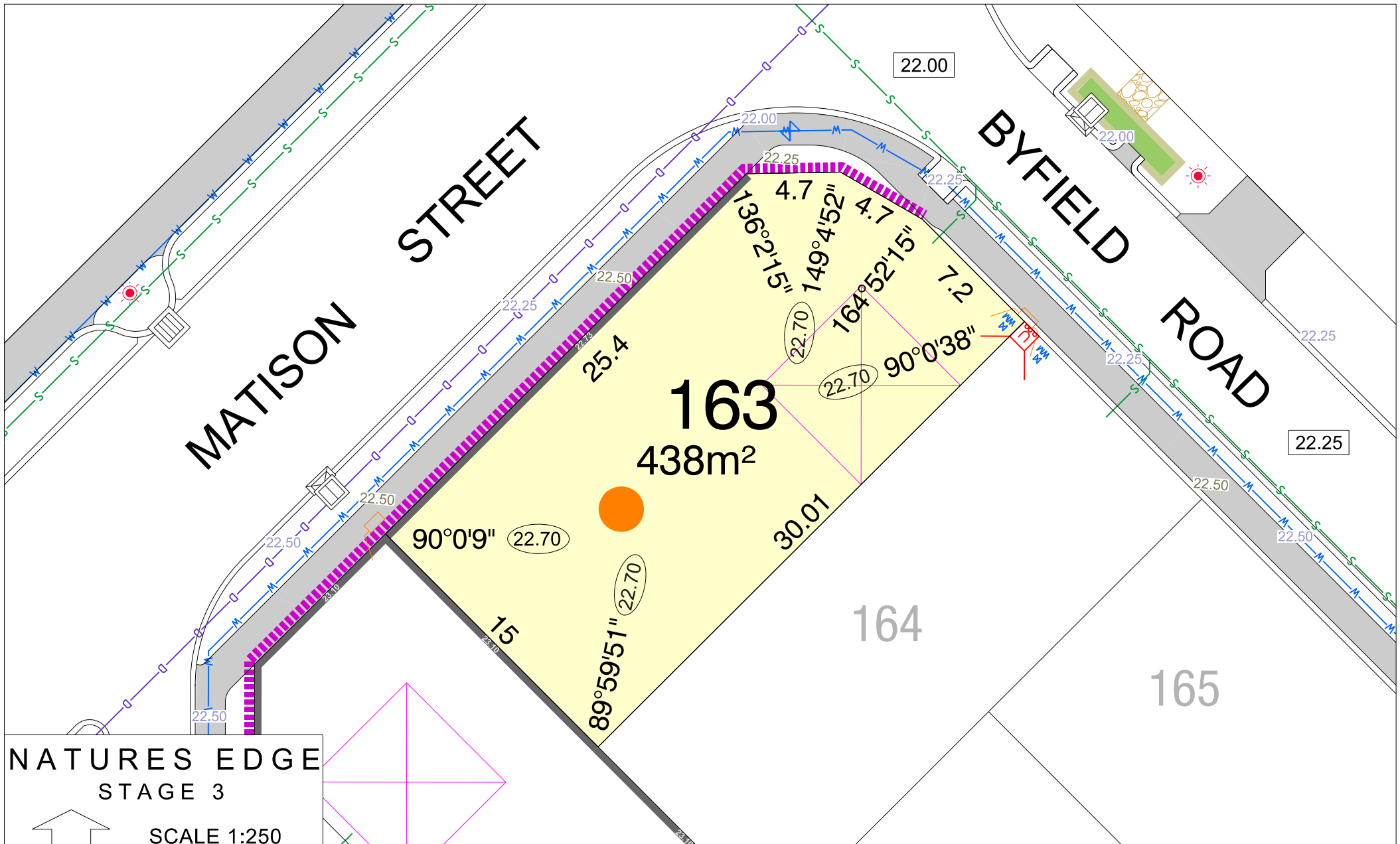
SCALE 1:250



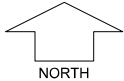
MNG. Ref: 99404lip-054a Date: 18/08/2022
 Depicted information subject to approvals and survey.
 All dimensions and areas are subject to survey. The particulars on this brochure are supplied for Information only and shall not be taken as a representation in any respect on the part of the Vendor or its agent. Authorities should be consulted when services are contained within lot boundaries as building restrictions may apply. All retaining walls and associated easements are shown exaggerated for clarity.

LEGEND

	WATER		DRAINAGE		POWER DOME MINI PILLAR		TOP OF KERB HEIGHT		STORMWATER CONNECTION PIT AND EASEMENT
	WATER METER/ VALVE / HYDRANT		DRAINAGE PITS		POWER DOME UNIVERSAL PILLAR		SPOT LEVEL		DESIGNATED GARAGE LOCATION ACCESS RESTRICTION
	SEWER / MANHOLE		RAIN GARDEN		STREETLIGHTS		PAD LEVEL		BUSHFIRE ATTACK LEVEL
	RETAINING WALL & HEIGHT		NBN CONNECTION		PADMOUNT SITE		ROAD LEVEL		BAL 19
									BAL 29



NATURES EDGE
STAGE 3

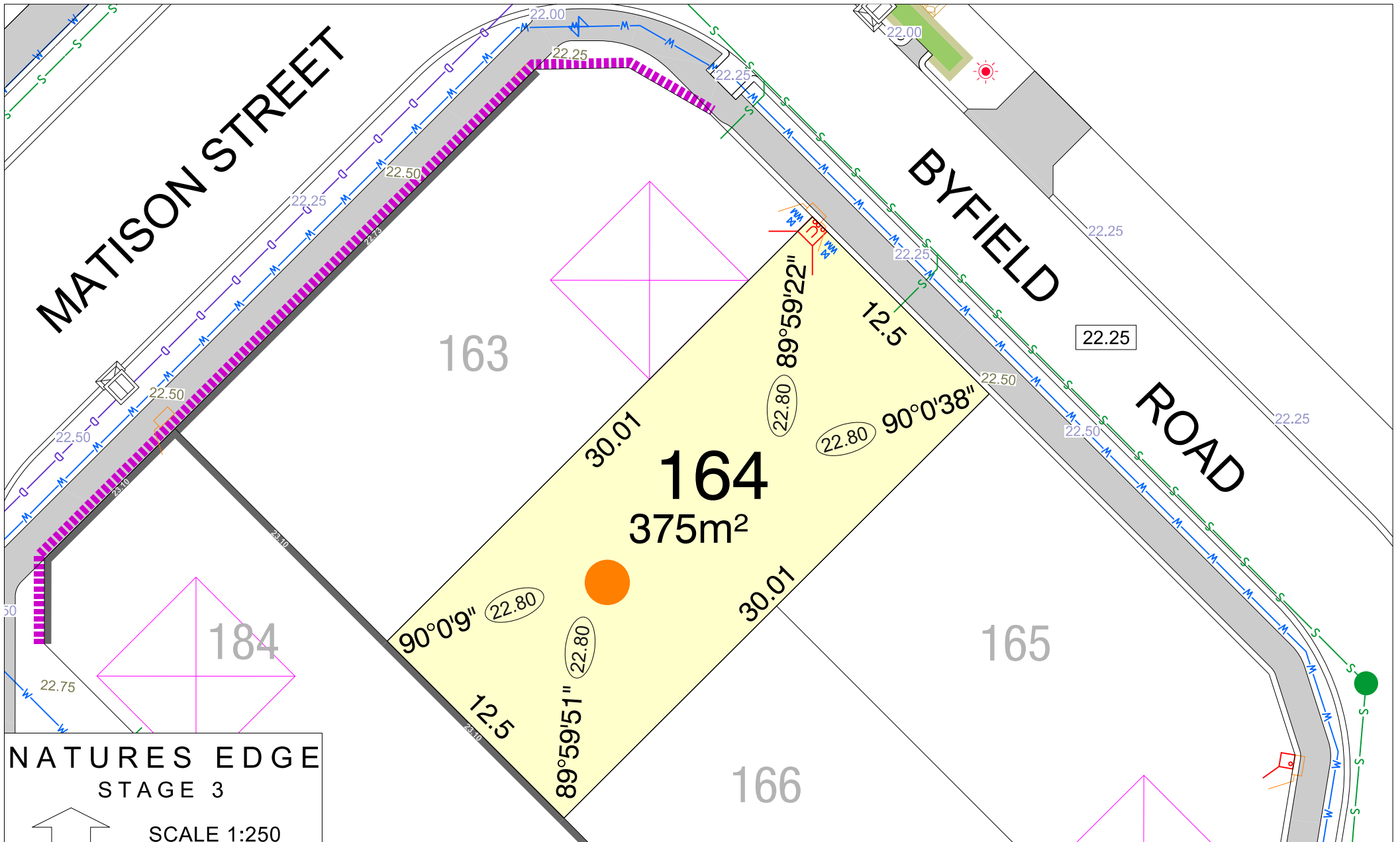


SCALE 1:250

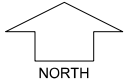
MNG. Ref: 99404lip-054a Date: 18/08/2022
 Depicted information subject to approvals and survey.
 All dimensions and areas are subject to survey. The particulars on this brochure are supplied for Information only and shall not be taken as a representation in any respect on the part of the Vendor or its agent. Authorities should be consulted when services are contained within lot boundaries as building restrictions may apply. All retaining walls and associated easements are shown exaggerated for clarity.

LEGEND

	WATER		DRAINAGE		POWER DOME MINI PILLAR		TOP OF KERB HEIGHT		STORMWATER CONNECTION PIT AND EASEMENT
	WATER METER/ VALVE / HYDRANT		DRAINAGE PITS		POWER DOME UNIVERSAL PILLAR		SPOT LEVEL		DESIGNATED GARAGE LOCATION ACCESS RESTRICTION
	SEWER / MANHOLE		RAIN GARDEN		STREETLIGHTS		PAD LEVEL		BAL 12.5
	RETAINING WALL & HEIGHT		NBN CONNECTION		PADMOUNT SITE		ROAD LEVEL		BAL 19
									BAL 29



NATURES EDGE
STAGE 3

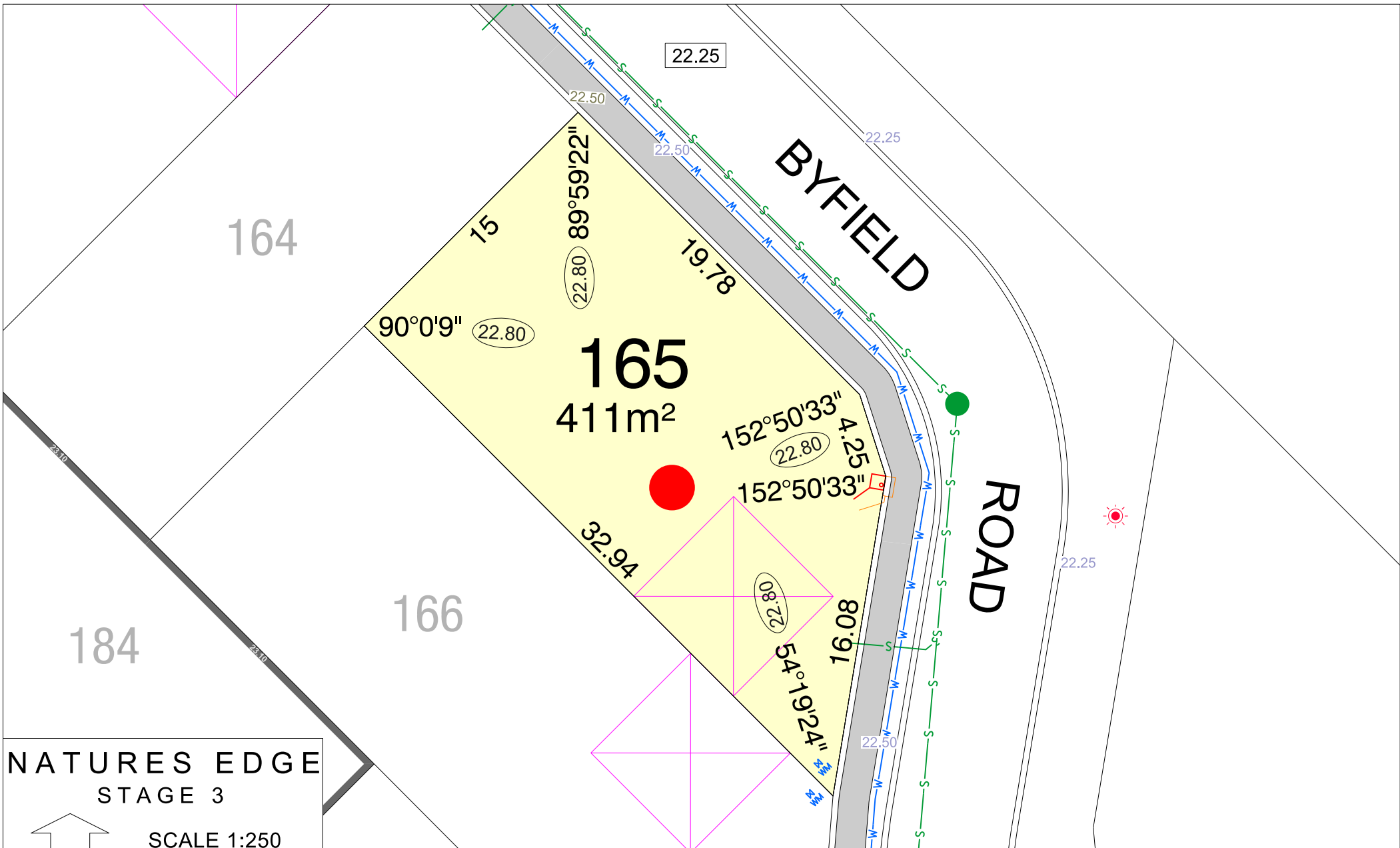


SCALE 1:250

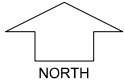
MNG. Ref: 99404lip-054a Date: 18/08/2022
 Depicted information subject to approvals and survey.
 All dimensions and areas are subject to survey. The particulars on this brochure are supplied for Information only and shall not be taken as a representation in any respect on the part of the Vendor or its agent. Authorities should be consulted when services are contained within lot boundaries as building restrictions may apply. All retaining walls and associated easements are shown exaggerated for clarity.

LEGEND

	WATER		DRAINAGE		POWER DOME MINI PILLAR		TOP OF KERB HEIGHT		STORMWATER CONNECTION PIT AND EASEMENT
	WATER METER/ VALVE / HYDRANT		DRAINAGE PITS		POWER DOME UNIVERSAL PILLAR		SPOT LEVEL		DESIGNATED GARAGE LOCATION ACCESS RESTRICTION
	SEWER / MANHOLE		RAIN GARDEN		STREETLIGHTS		PAD LEVEL		BUSHFIRE ATTACK LEVEL
	RETAINING WALL & HEIGHT		NBN CONNECTION		PADMOUNT SITE		ROAD LEVEL		BAL 12.5
									BAL 19
									BAL 29



NATURES EDGE
STAGE 3

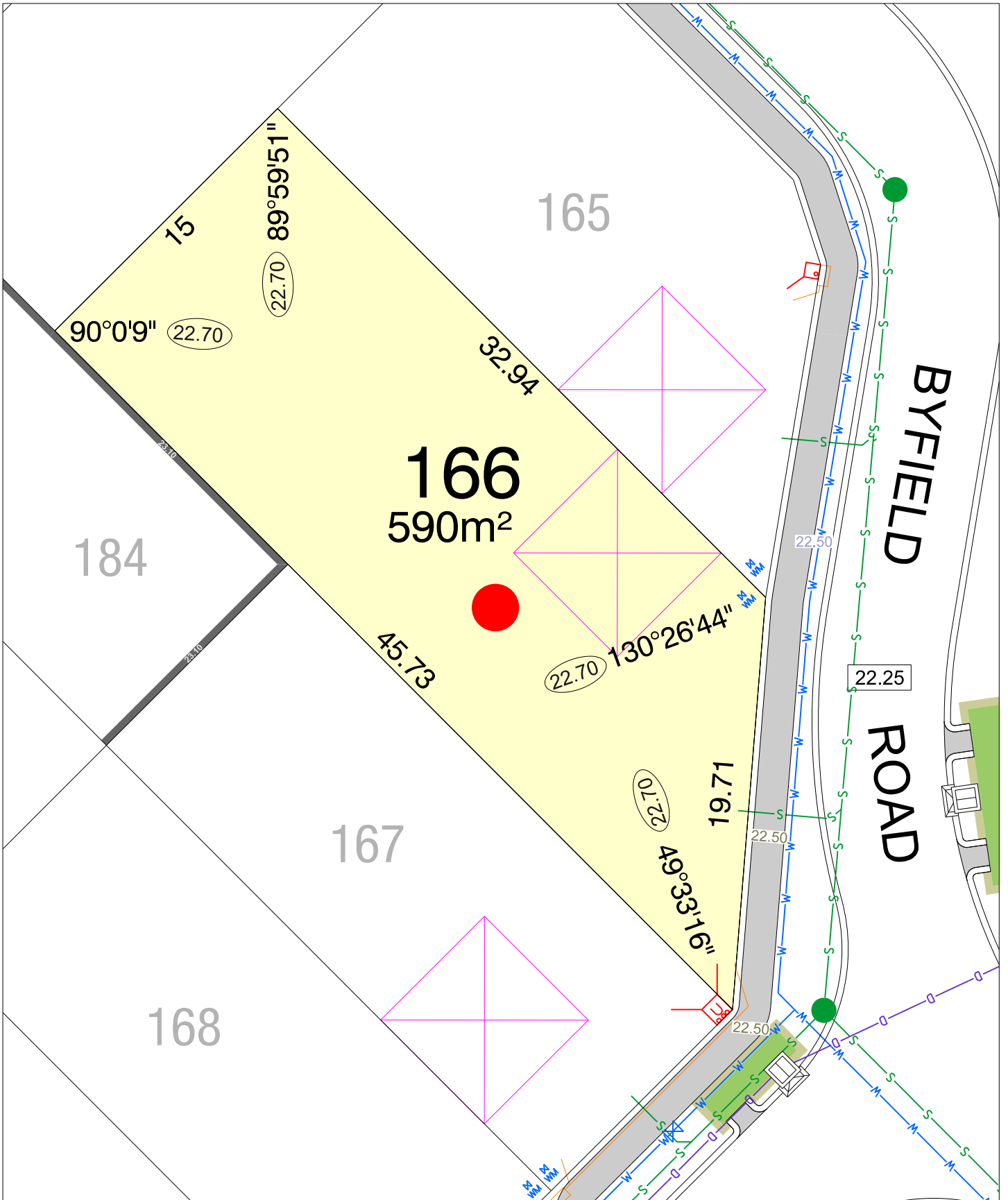


SCALE 1:250

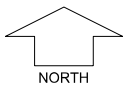
MNG. Ref: 99404lip-054a Date: 18/08/2022
 Depicted information subject to approvals and survey.
 All dimensions and areas are subject to survey. The particulars on this brochure are supplied for Information only and shall not be taken as a representation in any respect on the part of the Vendor or its agent. Authorities should be consulted when services are contained within lot boundaries as building restrictions may apply. All retaining walls and associated easements are shown exaggerated for clarity.

LEGEND

	WATER		DRAINAGE		POWER DOME MINI PILLAR		TOP OF KERB HEIGHT		STORMWATER CONNECTION PIT AND EASEMENT
	WATER METER/ VALVE / HYDRANT		DRAINAGE PITS		POWER DOME UNIVERSAL PILLAR		SPOT LEVEL		DESIGNATED GARAGE LOCATION ACCESS RESTRICTION
	SEWER / MANHOLE		RAIN GARDEN		STREETLIGHTS		PAD LEVEL		RESTRICTION
	RETAINING WALL & HEIGHT		NBN CONNECTION		PADMOUNT SITE		ROAD LEVEL		BAL 12.5
									BAL 19
									BAL 29



NATURES EDGE STAGE 3

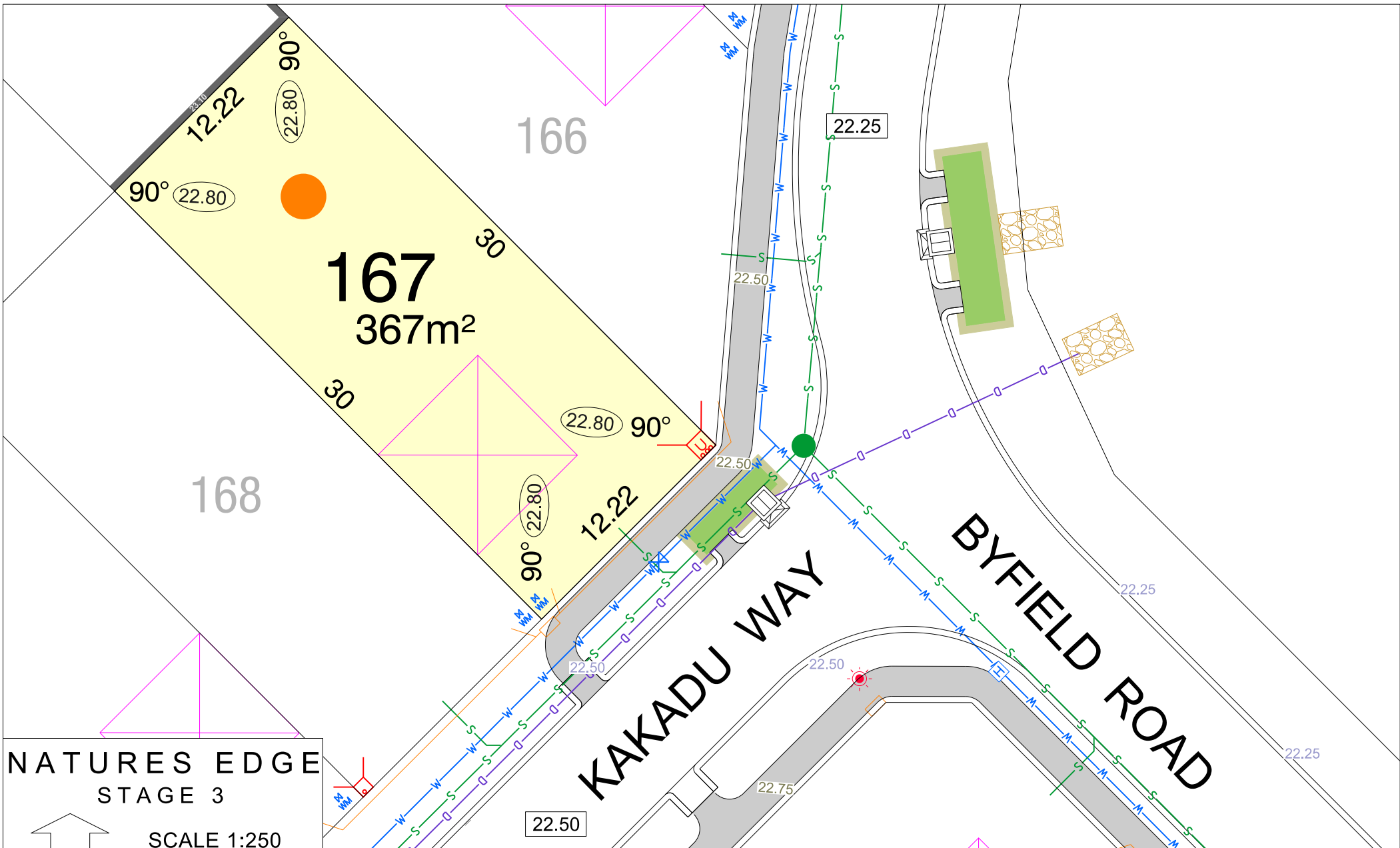


SCALE 1:250

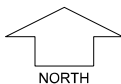
MNG Ref: 99404lip-054a Date: 18/08/2022
Depicted information subject to approvals and survey.
 All dimensions and areas are subject to survey. The particulars on this brochure are supplied for Information only and shall not be taken as a representation in any respect on the part of the Vendor or its agent. Authorities should be consulted when services are contained within lot boundaries as building restrictions may apply. All retaining walls and associated easements are shown exaggerated for clarity.

LEGEND

	WATER		POWER DOME - MINI PILLAR		DESIGNATED GARAGE LOCATION
	WATER METER/ VALVE / HYDRANT		POWER DOME - UNIVERSAL PILLAR		TOP OF KERB HIEGHT
	SEWER / MANHOLE		STREETLIGHTS		SPOT LEVEL
	DRAINAGE		PADMOUNT SITE		PAD LEVEL
	DRAINAGE PITS		STORMWATER CONNECTION PIT AND EASEMENT		ROAD LEVEL
	RAIN GARDEN		NBN CONNECTION		ACCESS RESTRICTION
			RETAINING WALL & HEIGHT		BUSHFIRE ATTACK LEVEL



**NATURES EDGE
STAGE 3**



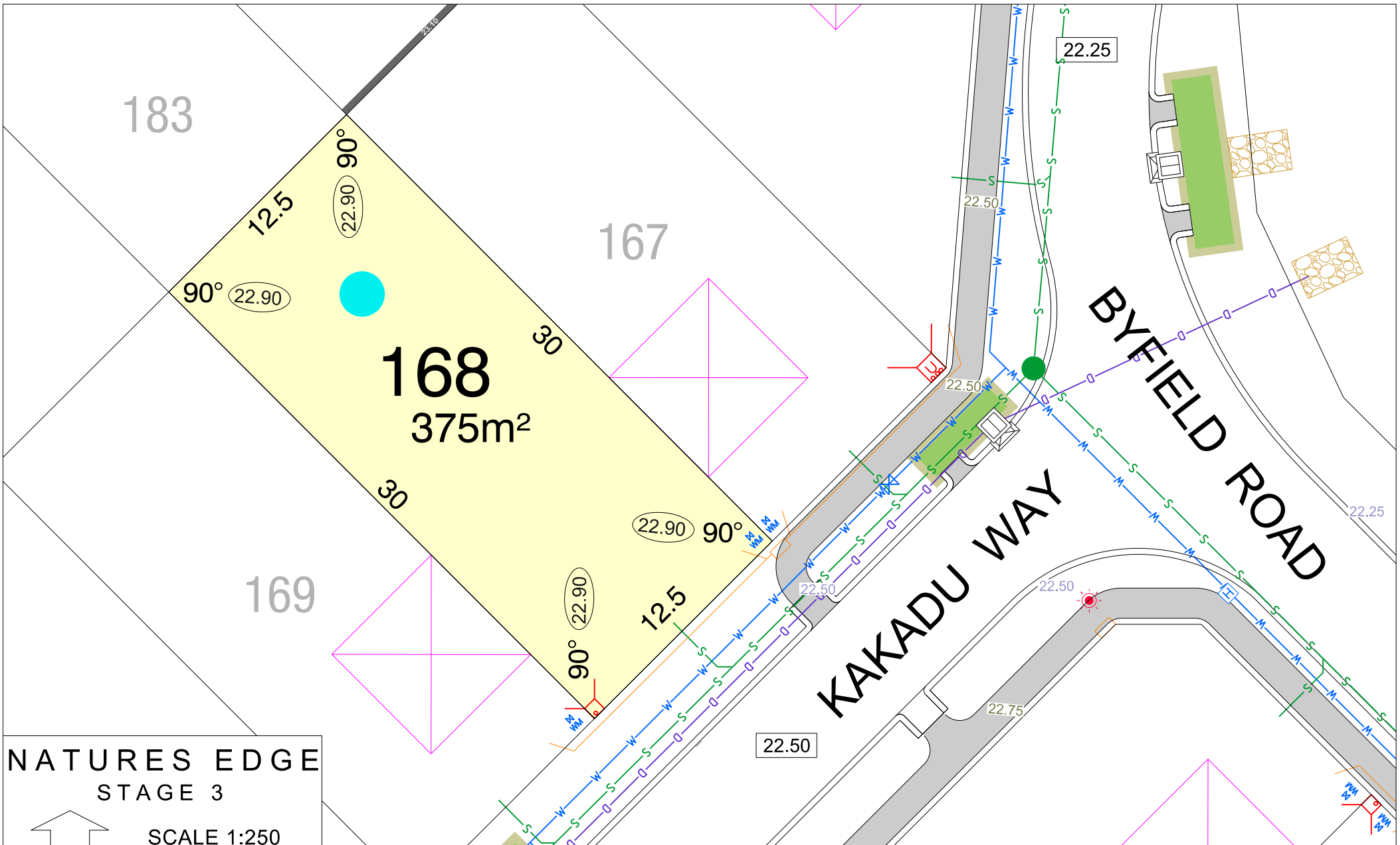
SCALE 1:250

MNG. Ref: 99404lip-054a Date: 18/08/2022

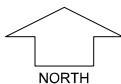
Depicted information subject to approvals and survey.
All dimensions and areas are subject to survey. The particulars on this brochure are supplied for Information only and shall not be taken as a representation in any respect on the part of the Vendor or its agent. Authorities should be consulted when services are contained within lot boundaries as building restrictions may apply. All retaining walls and associated easements are shown exaggerated for clarity.

LEGEND

	WATER		DRAINAGE		POWER DOME MINI PILLAR		TOP OF KERB HEIGHT		STORMWATER CONNECTION PIT AND EASEMENT
	WATER METER/ VALVE / HYDRANT		DRAINAGE PITS		POWER DOME UNIVERSAL PILLAR		SPOT LEVEL		DESIGNATED GARAGE LOCATION ACCESS RESTRICTION
	SEWER / MANHOLE		RAIN GARDEN		STREETLIGHTS		PAD LEVEL		BUSHFIRE ATTACK LEVEL
	RETAINING WALL & HEIGHT		NBN CONNECTION		PADMOUNT SITE		ROAD LEVEL		BAL 12.5
									BAL 19
									BAL 29



NATURES EDGE STAGE 3



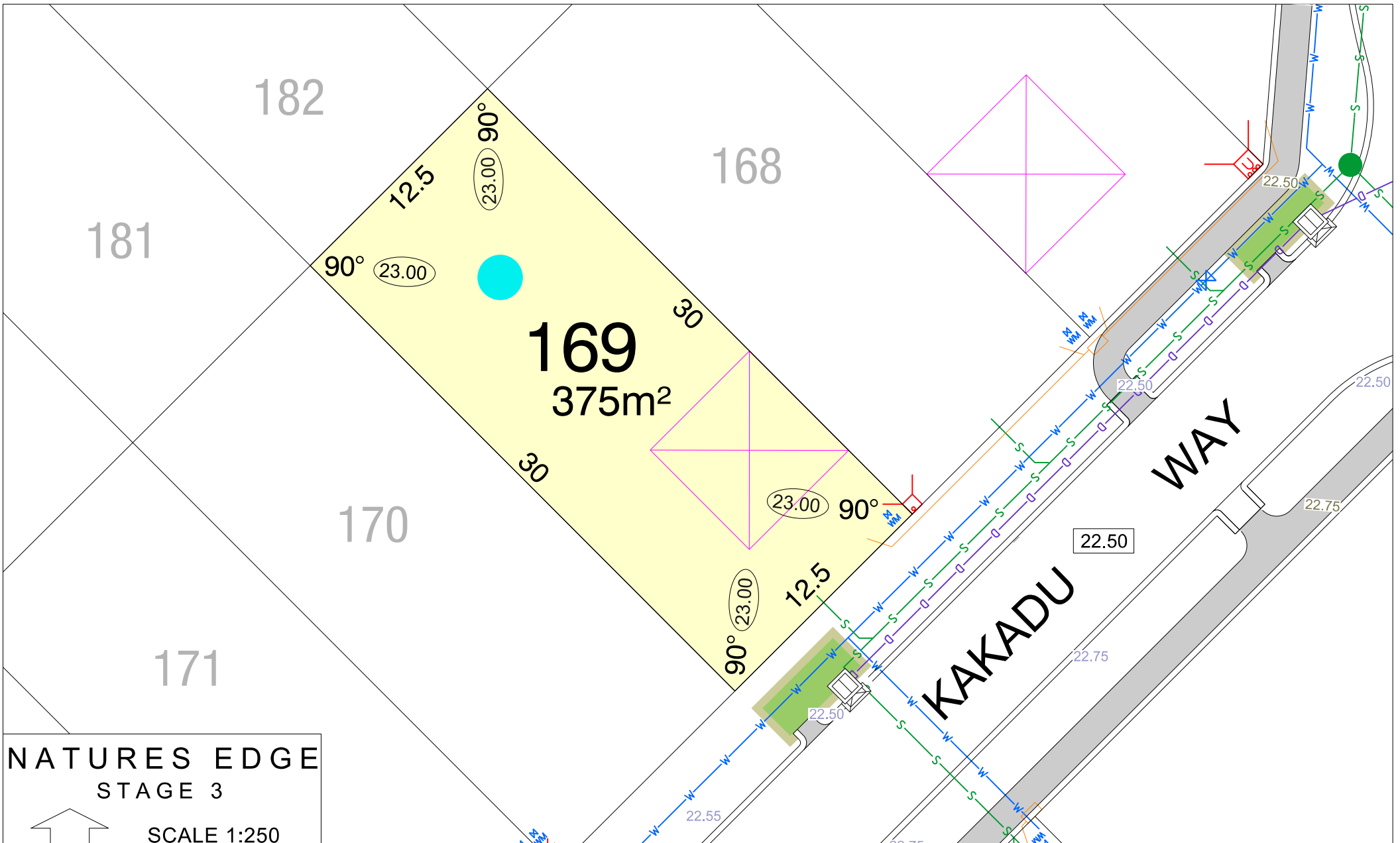
SCALE 1:250

MNG. Ref: 99404ip-054a Date: 18/08/2022

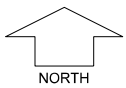
Depicted information subject to approvals and survey.
All dimensions and areas are subject to survey. The particulars on this brochure are supplied for Information only and shall not be taken as a representation in any respect on the part of the Vendor or its agent. Authorities should be consulted when services are contained within lot boundaries as building restrictions may apply. All retaining walls and associated easements are shown exaggerated for clarity.

LEGEND

	WATER		DRAINAGE		POWER DOME MINI PILLAR		TOP OF KERB HEIGHT		STORMWATER CONNECTION PIT AND EASEMENT
	WATER METER/ VALVE / HYDRANT		DRAINAGE PITS		POWER DOME UNIVERSAL PILLAR		SPOT LEVEL		DESIGNATED GARAGE LOCATION ACCESS RESTRICTION
	SEWER / MANHOLE		RAIN GARDEN		STREETLIGHTS		PAD LEVEL		BAL 12.5
	RETAINING WALL & HEIGHT		NBN CONNECTION		PADMOUNT SITE		ROAD LEVEL		BAL 19
									BAL 29



**NATURES EDGE
STAGE 3**

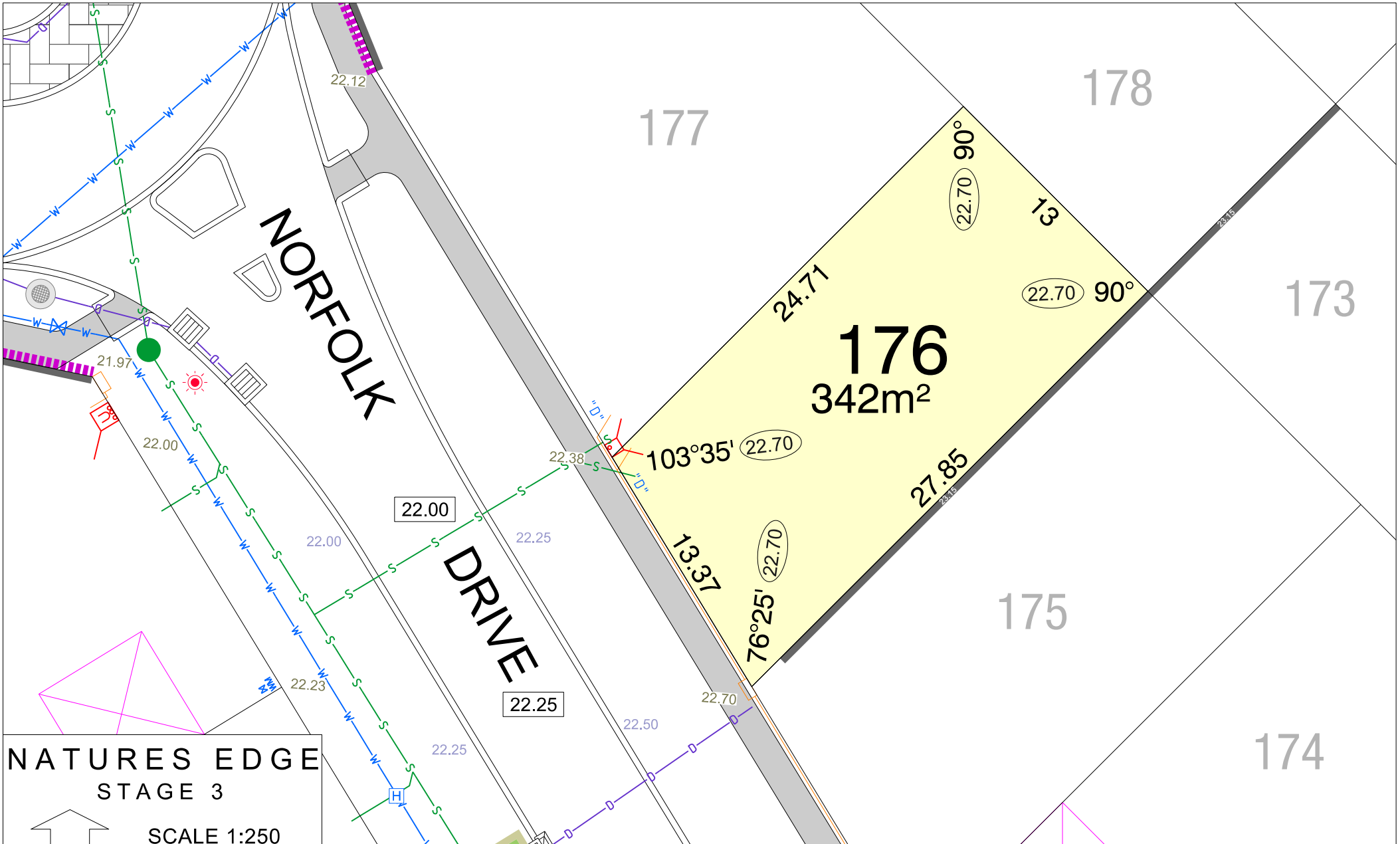


SCALE 1:250

MNG. Ref: 99404lip-054a Date: 18/08/2022
 Depicted information subject to approvals and survey.
 All dimensions and areas are subject to survey. The particulars on this brochure are supplied for Information only and shall not be taken as a representation in any respect on the part of the Vendor or its agent. Authorities should be consulted when services are contained within lot boundaries as building restrictions may apply. All retaining walls and associated easements are shown exaggerated for clarity.

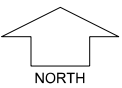
LEGEND

	WATER		DRAINAGE		POWER DOME MINI PILLAR	26.80	TOP OF KERB HEIGHT		STORMWATER CONNECTION PIT AND EASEMENT
	WATER METER/ VALVE / HYDRANT		DRAINAGE PITS		POWER DOME UNIVERSAL PILLAR	26.16	SPOT LEVEL		DESIGNATED GARAGE LOCATION ACCESS RESTRICTION
	SEWER / MANHOLE		RAIN GARDEN		STREETLIGHTS	25.34	PAD LEVEL		BAL 12.5
	RETAINING WALL & HEIGHT		NBN CONNECTION		PADMOUNT SITE	25.40	ROAD LEVEL		BAL 19
									BAL 29



**NATURES EDGE
STAGE 3**

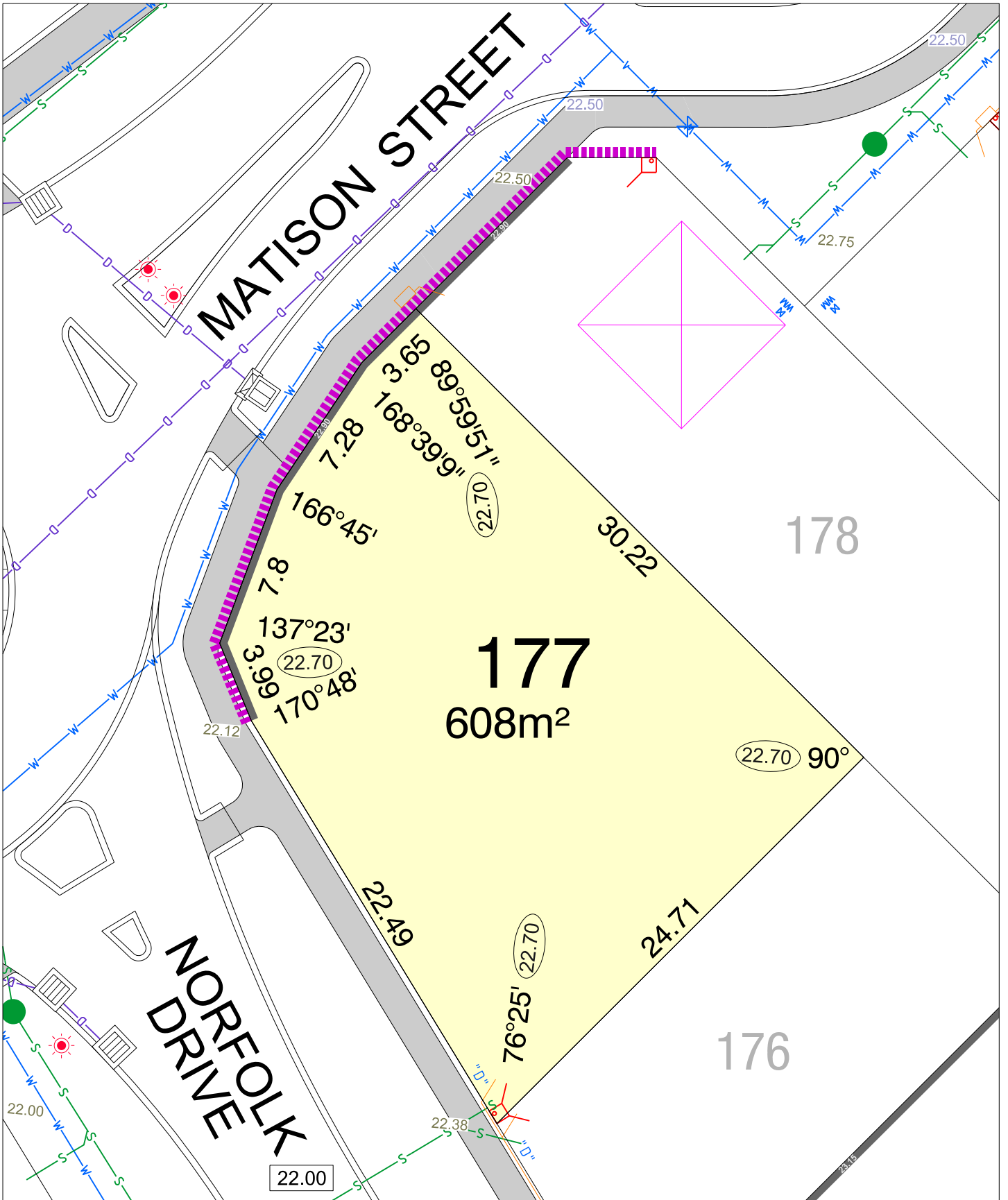
SCALE 1:250



MNG. Ref: 99404lip-054a Date: 18/08/2022
Depicted information subject to approvals and survey.
 All dimensions and areas are subject to survey. The particulars on this brochure are supplied for Information only and shall not be taken as a representation in any respect on the part of the Vendor or its agent. Authorities should be consulted when services are contained within lot boundaries as building restrictions may apply. All retaining walls and associated easements are shown exaggerated for clarity.

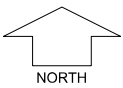
LEGEND

	WATER		DRAINAGE		POWER DOME MINI PILLAR		TOP OF KERB HEIGHT		STORMWATER CONNECTION PIT AND EASEMENT
	WATER METER/ VALVE / HYDRANT		DRAINAGE PITS		POWER DOME UNIVERSAL PILLAR		SPOT LEVEL		DESIGNATED GARAGE LOCATION ACCESS RESTRICTION
	SEWER / MANHOLE		RAIN GARDEN		STREETLIGHTS		PAD LEVEL		BUSHFIRE ATTACK LEVEL
	RETAINING WALL & HEIGHT		NBN CONNECTION		PADMOUNT SITE		ROAD LEVEL		



**NATURES EDGE
STAGE 3**

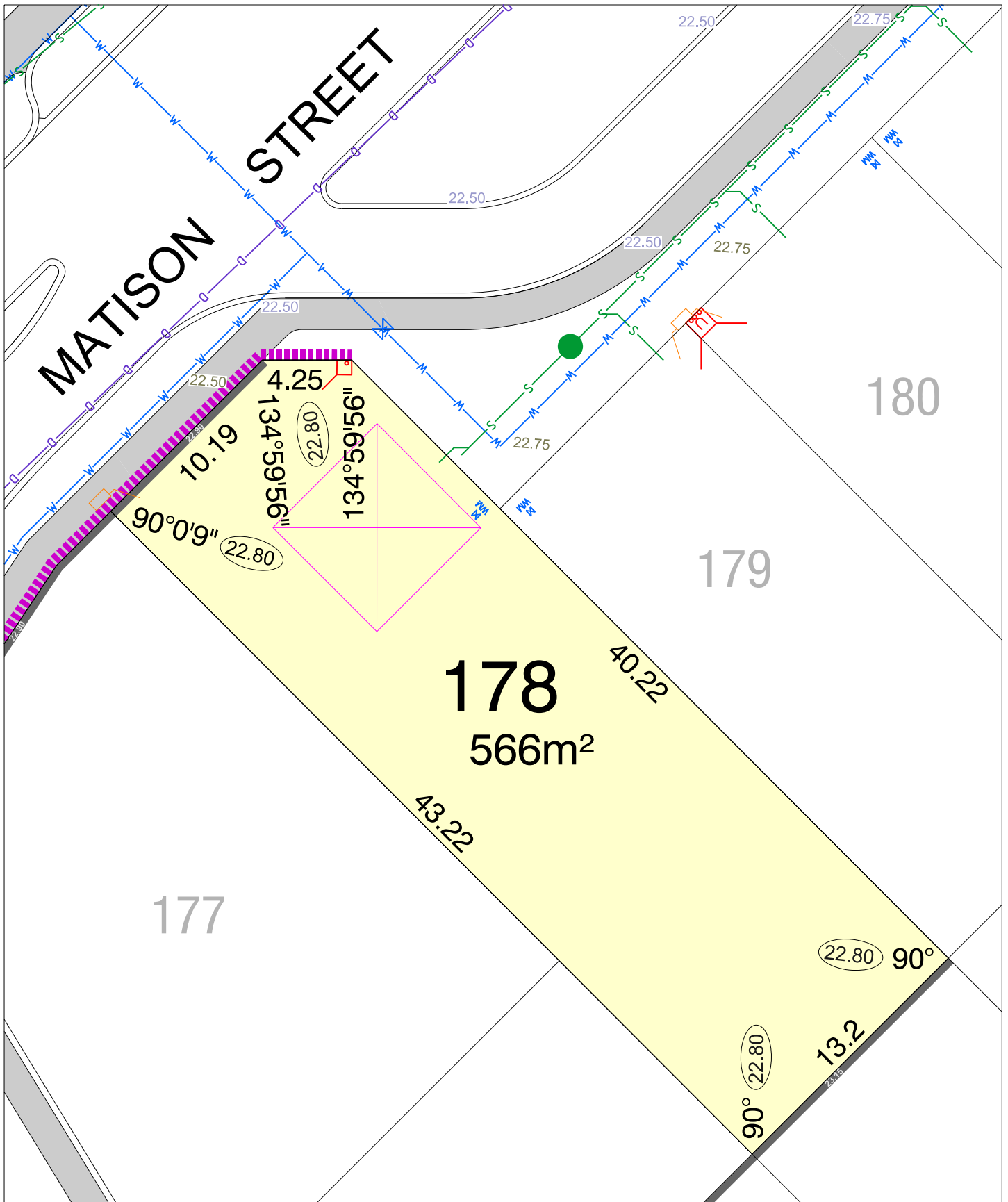
SCALE 1:250



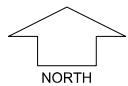
MNG Ref: 99404lip-054a Date: 18/08/2022
 Depicted information subject to approvals and survey.
 All dimensions and areas are subject to survey. The particulars on this brochure are supplied for Information only and shall not be taken as a representation in any respect on the part of the Vendor or its agent. Authorities should be consulted when services are contained within lot boundaries as building restrictions may apply. All retaining walls and associated easements are shown exaggerated for clarity.

LEGEND

	WATER		POWER DOME - MINI PILLAR		DESIGNATED GARAGE LOCATION
	WATER METER/ VALVE / HYDRANT		POWER DOME - UNIVERSAL PILLAR		TOP OF KERB HIEGHT
	SEWER / MANHOLE		STREETLIGHTS		SPOT LEVEL
	DRAINAGE		PADMOUNT SITE		PAD LEVEL
	DRAINAGE PITS		STORMWATER CONNECTION PIT AND EASEMENT		ROAD LEVEL
	RAIN GARDEN		NBN CONNECTION		ACCESS RESTRICTION
			RETAINING WALL & HEIGHT		BUSHFIRE ATTACK LEVEL



NATURES EDGE STAGE 3

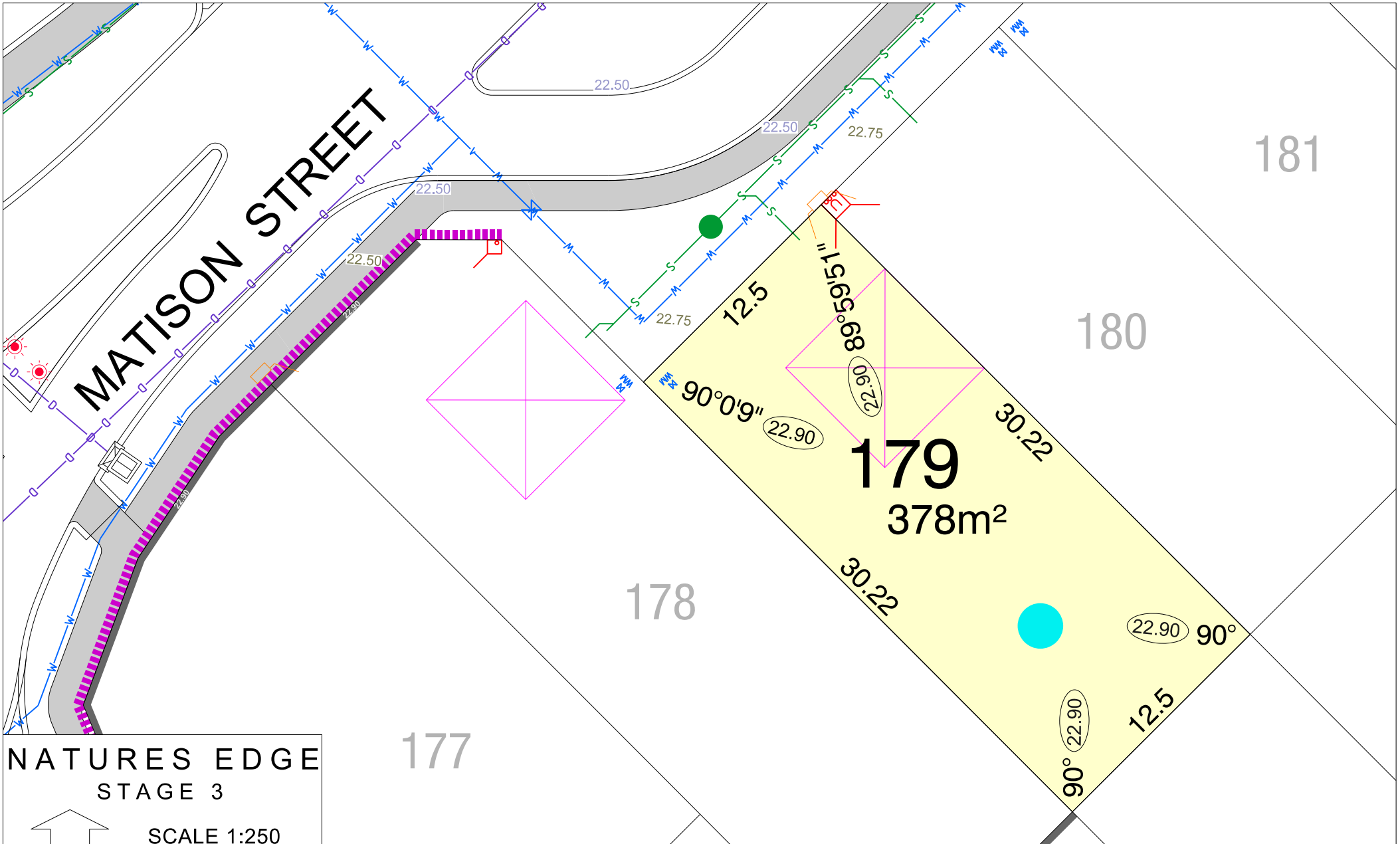


SCALE 1:250

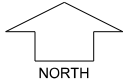
MNG Ref: 99404lip-054a Date: 18/08/2022
Depicted information subject to approvals and survey.
 All dimensions and areas are subject to survey. The particulars on this brochure are supplied for Information only and shall not be taken as a representation in any respect on the part of the Vendor or its agent. Authorities should be consulted when services are contained within lot boundaries as building restrictions may apply. All retaining walls and associated easements are shown exaggerated for clarity.

LEGEND

	WATER		POWER DOME - MINI PILLAR		DESIGNATED GARAGE LOCATION
	WATER METER/ VALVE / HYDRANT		POWER DOME - UNIVERSAL PILLAR		TOP OF KERB HIEGHT
	SEWER / MANHOLE		STREETLIGHTS		SPOT LEVEL
	DRAINAGE		PADMOUNT SITE		PAD LEVEL
	DRAINAGE PITS		STORMWATER CONNECTION PIT AND EASEMENT		ROAD LEVEL
	RAIN GARDEN		NBN CONNECTION		ACCESS RESTRICTION
			RETAINING WALL & HEIGHT		BAL 12.5
					BAL 19
					BAL 29



**NATURES EDGE
STAGE 3**

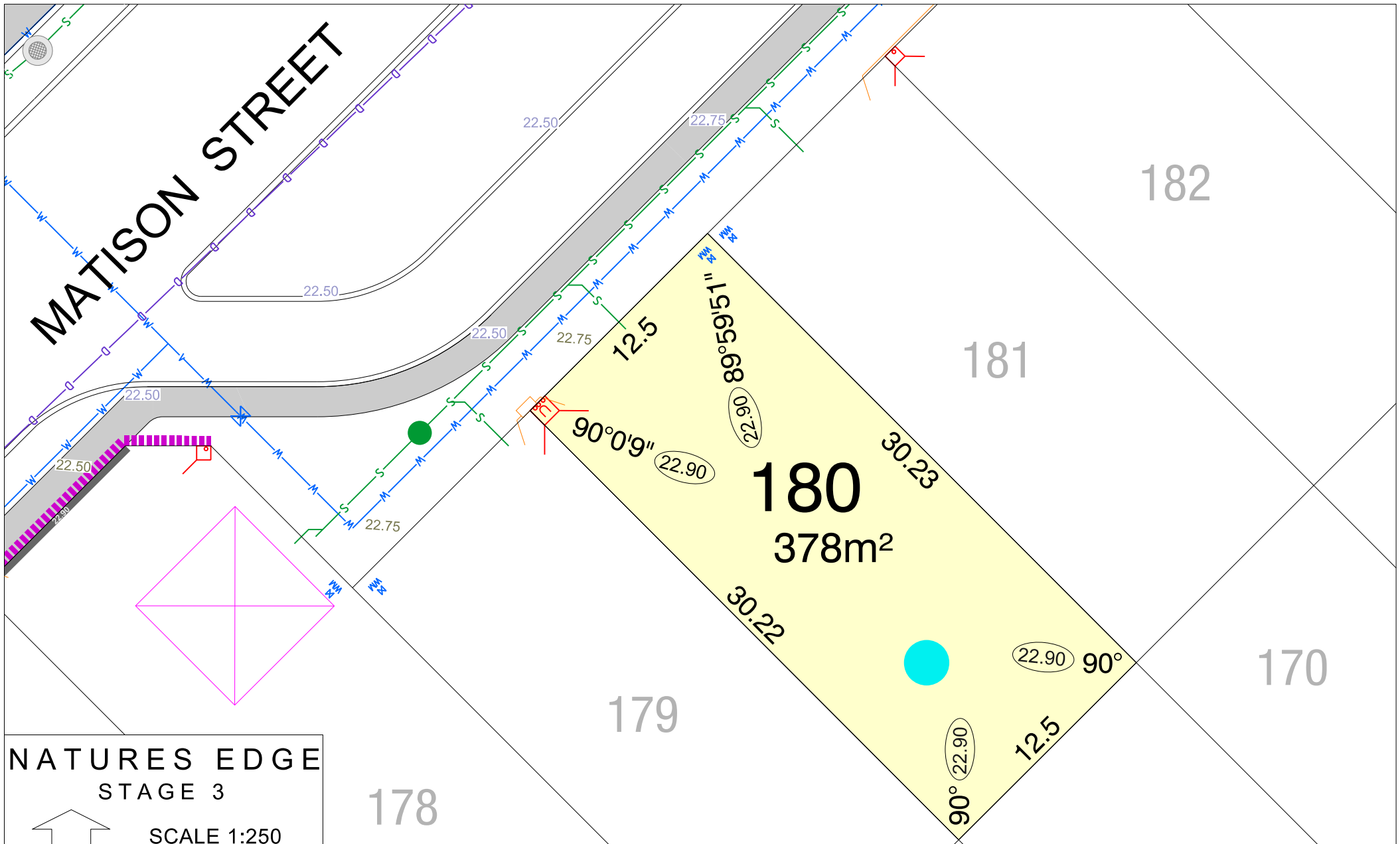


SCALE 1:250

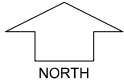
MNG. Ref: 99404lip-054c Date: 14/12/2022
 Depicted information subject to approvals and survey.
 All dimensions and areas are subject to survey. The particulars on this brochure are supplied for Information only and shall not be taken as a representation in any respect on the part of the Vendor or its agent. Authorities should be consulted when services are contained within lot boundaries as building restrictions may apply. All retaining walls and associated easements are shown exaggerated for clarity.

LEGEND

	WATER		SEWER / MANHOLE		DRAINAGE		POWER DOME MINI PILLAR		POWER DOME UNIVERSAL PILLAR		TOP OF KERB HEIGHT		STORMWATER CONNECTION PIT AND EASEMENT
	WATER METER/ VALVE / HYDRANT				BIN PADS				SPOT LEVEL				DESIGNATED GARAGE LOCATION ACCESS RESTRICTION
					RAIN GARDEN		STREETLIGHTS		PAD LEVEL		ROAD LEVEL		BAL 12.5
	RETAINING WALL & HEIGHT				NBN CONNECTION		PADMOUNT SITE						BAL 19
													BAL 29



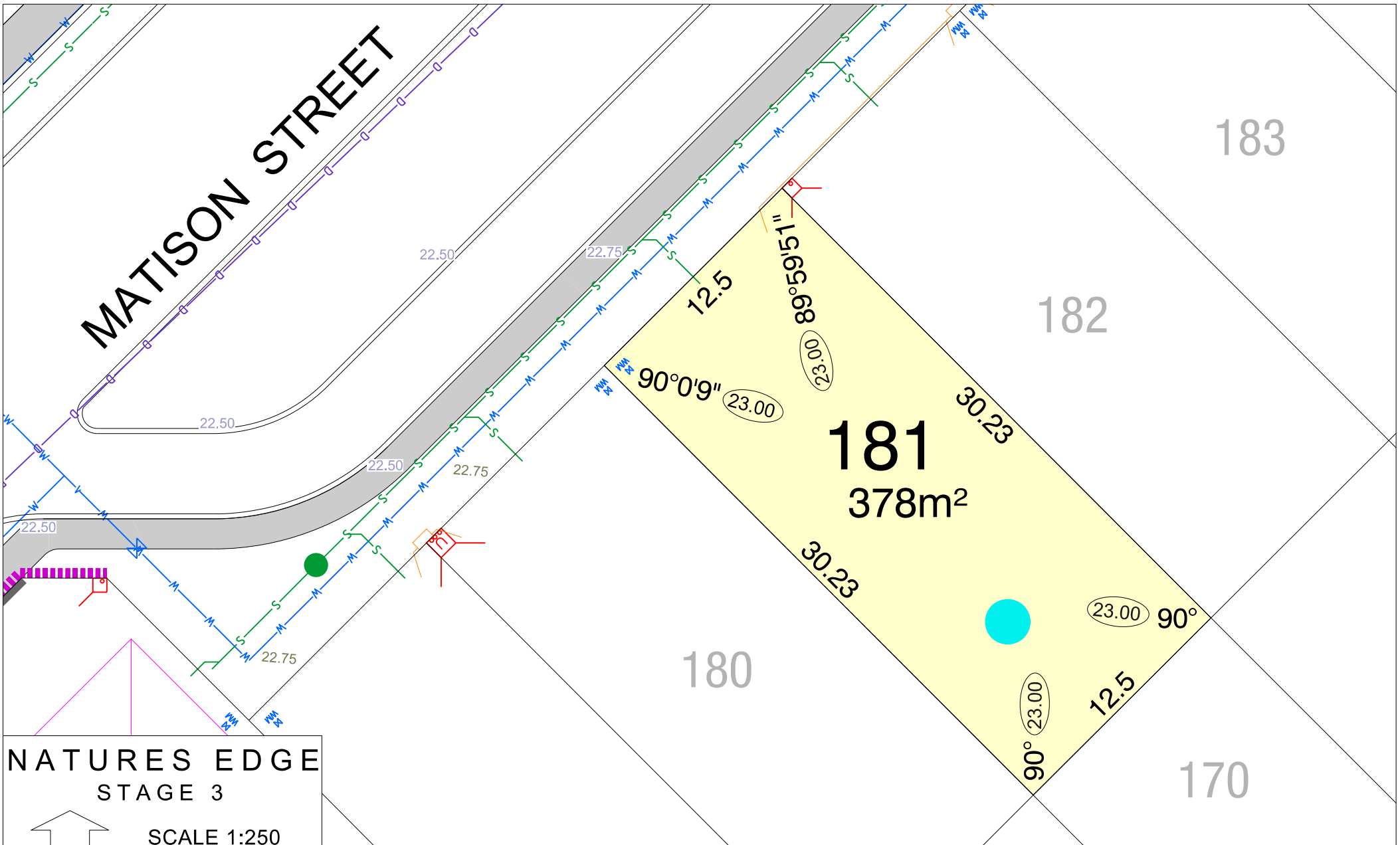
**NATURES EDGE
STAGE 3**



SCALE 1:250

MNG. Ref: 99404lip-054a Date: 18/08/2022
 Depicted information subject to approvals and survey.
 All dimensions and areas are subject to survey. The particulars on this brochure are supplied for Information only and shall not be taken as a representation in any respect on the part of the Vendor or its agent. Authorities should be consulted when services are contained within lot boundaries as building restrictions may apply. All retaining walls and associated easements are shown exaggerated for clarity.

LEGEND	
	WATER
	WATER METER/ VALVE / HYDRANT
	SEWER / MANHOLE
	RETAINING WALL & HEIGHT
	DRAINAGE
	DRAINAGE PITS
	RAIN GARDEN
	NBN CONNECTION
	POWER DOME MINI PILLAR
	POWER DOME UNIVERSAL PILLAR
	STREETLIGHTS
	PADMOUNT SITE
	TOP OF KERB HEIGHT
	SPOT LEVEL
	PAD LEVEL
	ROAD LEVEL
	STORMWATER CONNECTION PIT AND EASEMENT
	DESIGNATED GARAGE LOCATION ACCESS RESTRICTION
	BAL 12.5
	BAL 19
	BAL 29

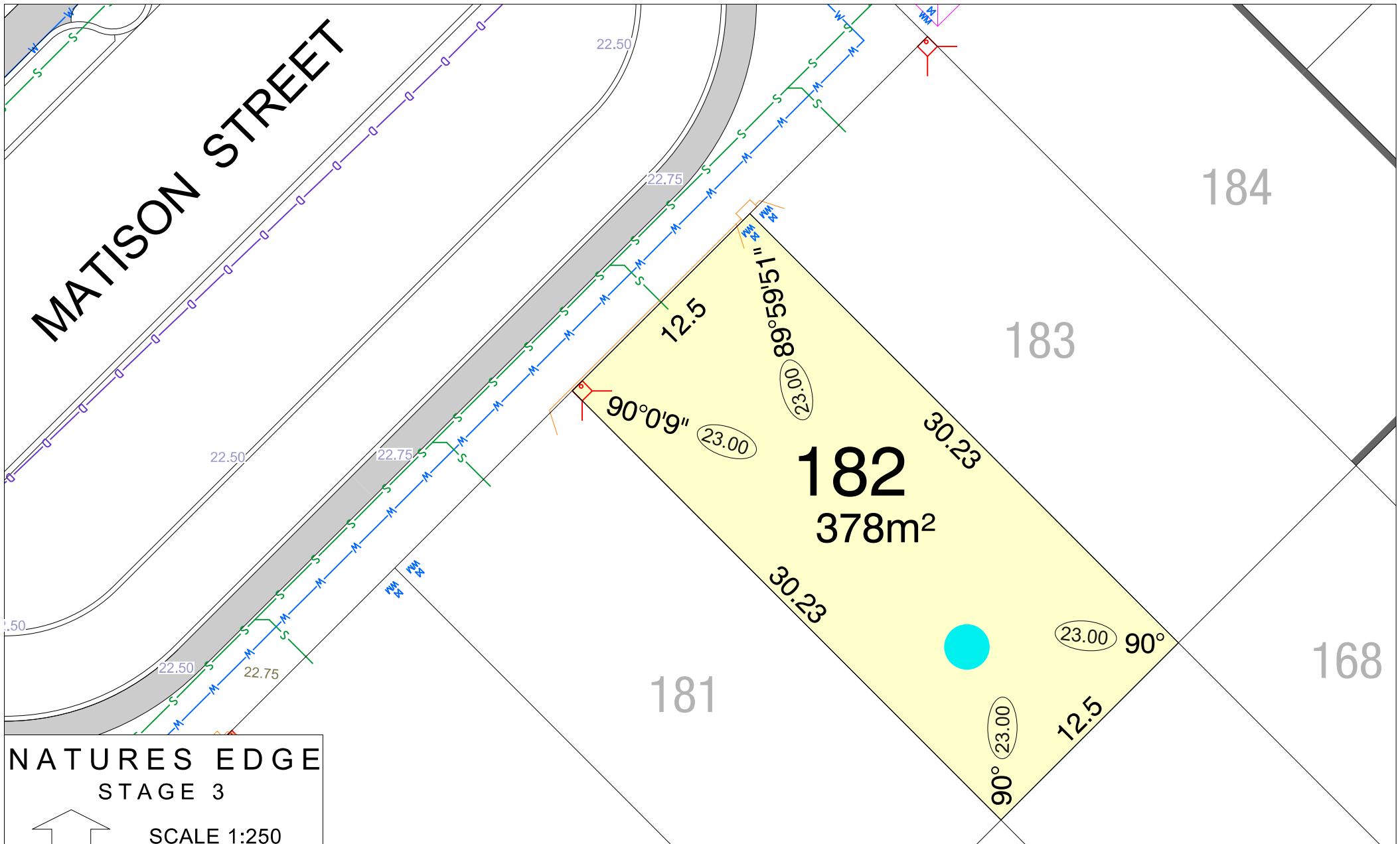


MNG. Ref: 99404lip-054a Date: 18/08/2022

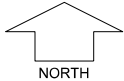
Depicted information subject to approvals and survey.

All dimensions and areas are subject to survey. The particulars on this brochure are supplied for Information only and shall not be taken as a representation in any respect on the part of the Vendor or its agent. Authorities should be consulted when services are contained within lot boundaries as building restrictions may apply. All retaining walls and associated easements are shown exaggerated for clarity.

LEGEND	
	WATER
	WATER METER/ VALVE / HYDRANT
	SEWER / MANHOLE
	RETAINING WALL & HEIGHT
	DRAINAGE
	DRAINAGE PITS
	RAIN GARDEN
	NBN CONNECTION
	POWER DOME MINI PILLAR
	POWER DOME UNIVERSAL PILLAR
	STREETLIGHTS
	PADMOUNT SITE
	TOP OF KERB HEIGHT
	SPOT LEVEL
	PAD LEVEL
	ROAD LEVEL
	STORMWATER CONNECTION PIT AND EASEMENT
	DESIGNATED GARAGE LOCATION ACCESS RESTRICTION
	BAL 12.5
	BAL 19
	BAL 29



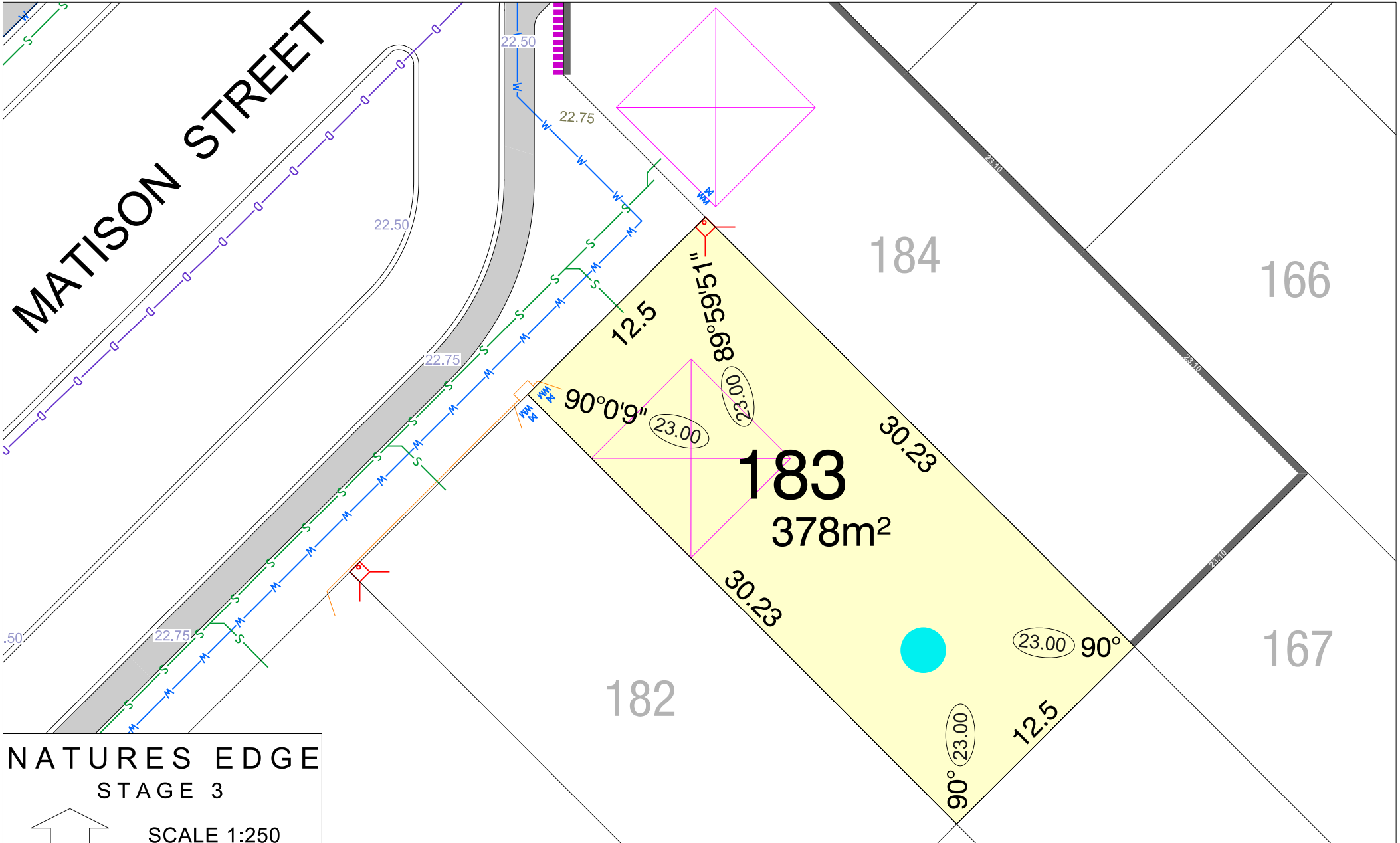
NATURES EDGE STAGE 3



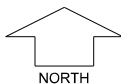
SCALE 1:250

MNG. Ref: 99404lip-054a Date: 18/08/2022
 Depicted information subject to approvals and survey.
 All dimensions and areas are subject to survey. The particulars on this brochure are supplied for Information only and shall not be taken as a representation in any respect on the part of the Vendor or its agent. Authorities should be consulted when services are contained within lot boundaries as building restrictions may apply. All retaining walls and associated easements are shown exaggerated for clarity.

LEGEND	
	WATER
	SEWER / MANHOLE
	DRAINAGE
	SEWER / MANHOLE
	RETAINING WALL & HEIGHT
	WATER METER/ VALVE / HYDRANT
	SEWER / MANHOLE
	DRAINAGE PITS
	RAIN GARDEN
	NBN CONNECTION
	POWER DOME MINI PILLAR
	POWER DOME UNIVERSAL PILLAR
	STREETLIGHTS
	PADMOUNT SITE
	TOP OF KERB HEIGHT
	SPOT LEVEL
	PAD LEVEL
	ROAD LEVEL
	STORMWATER CONNECTION PIT AND EASEMENT
	DESIGNATED GARAGE LOCATION ACCESS RESTRICTION
	BAL 12.5
	BAL 19
	BAL 29



NATURES EDGE
STAGE 3

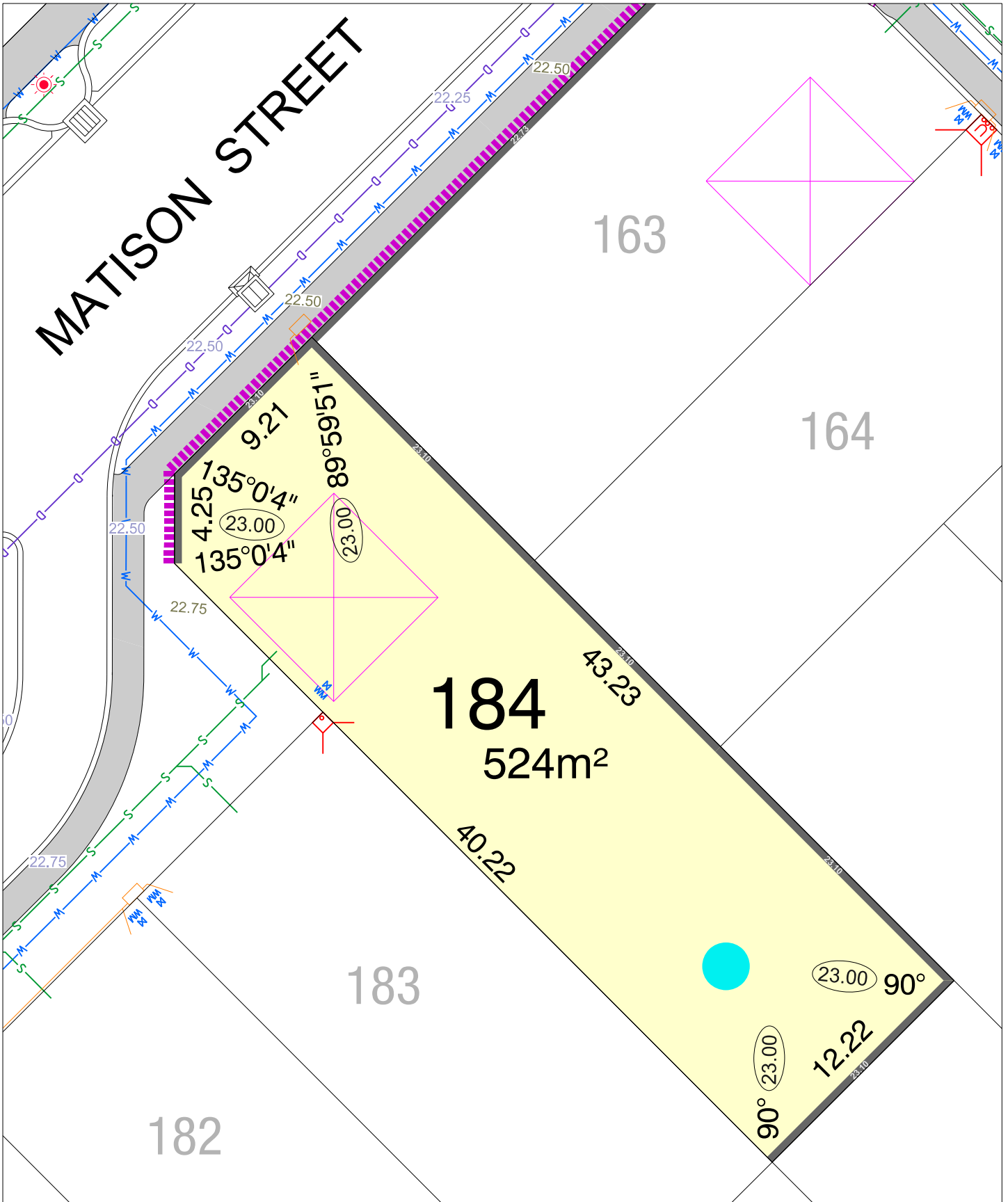


SCALE 1:250

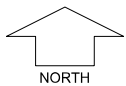
MNG. Ref: 99404lip-054c Date: 14/12/2022
 Depicted information subject to approvals and survey.
 All dimensions and areas are subject to survey. The particulars on this brochure are supplied for Information only and shall not be taken as a representation in any respect on the part of the Vendor or its agent. Authorities should be consulted when services are contained within lot boundaries as building restrictions may apply. All retaining walls and associated easements are shown exaggerated for clarity.

LEGEND

	WATER		DRAINAGE		POWER DOME MINI PILLAR		TOP OF KERB HEIGHT		STORMWATER CONNECTION PIT AND EASEMENT
	WATER METER/ VALVE / HYDRANT		BIN PADS		POWER DOME UNIVERSAL PILLAR		SPOT LEVEL		DESIGNATED GARAGE LOCATION ACCESS
	SEWER / MANHOLE		DRAINAGE PITS		STREETLIGHTS		PAD LEVEL		RESTRICTION
	RETAINING WALL & HEIGHT		RAIN GARDEN		PADMOUNT SITE		ROAD LEVEL		BAL 12.5
			NBN CONNECTION						BAL 19
									BAL 29



NATURES EDGE STAGE 3

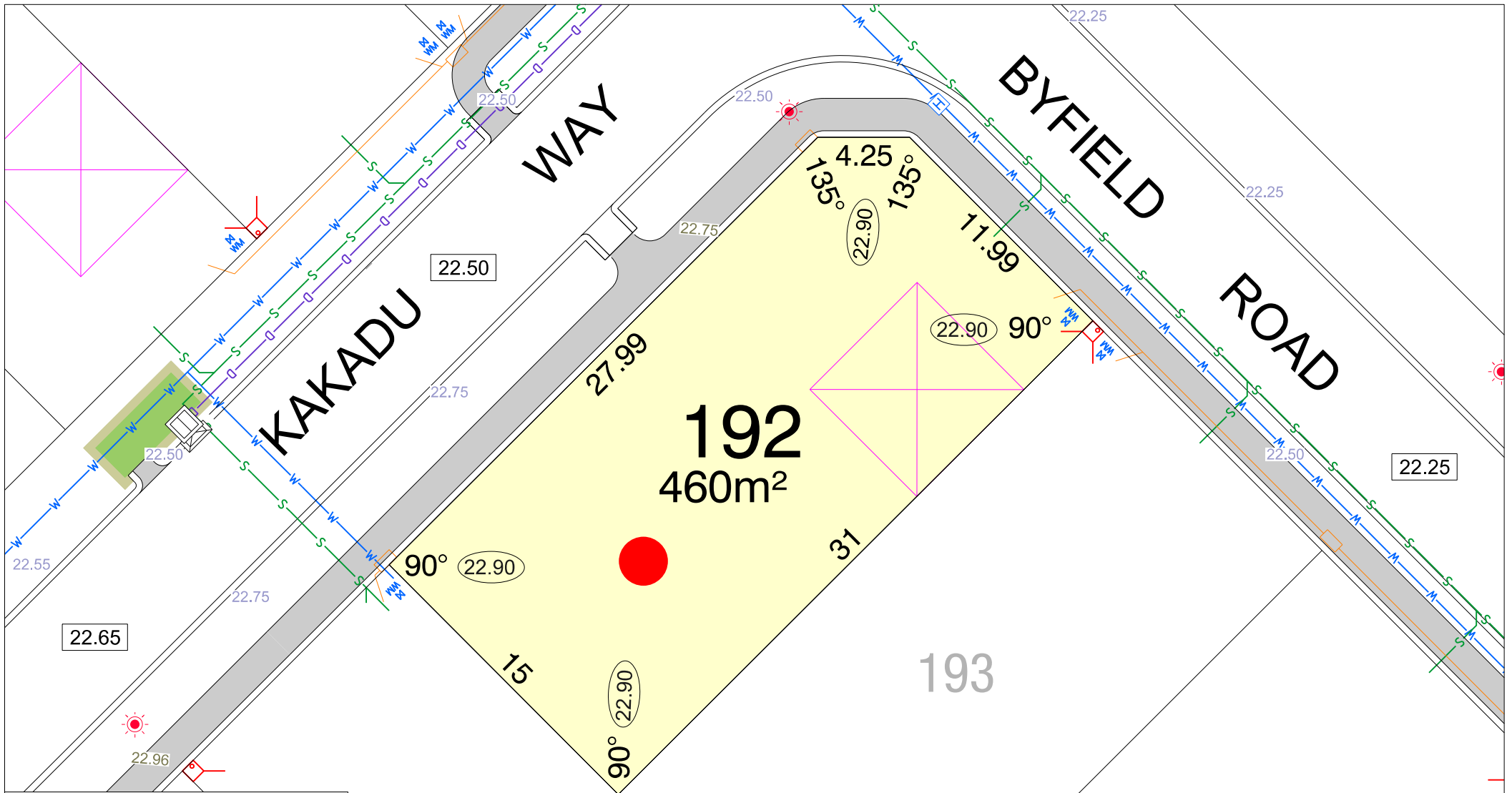


SCALE 1:250

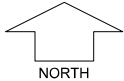
MNG Ref: 99404lip-054a Date: 18/08/2022
Depicted information subject to approvals and survey.
 All dimensions and areas are subject to survey. The particulars on this brochure are supplied for Information only and shall not be taken as a representation in any respect on the part of the Vendor or its agent. Authorities should be consulted when services are contained within lot boundaries as building restrictions may apply. All retaining walls and associated easements are shown exaggerated for clarity.

LEGEND

	WATER		POWER DOME - MINI PILLAR		DESIGNATED GARAGE LOCATION
	WATER METER/ VALVE / HYDRANT		POWER DOME - UNIVERSAL PILLAR		TOP OF KERB HIEGHT
	SEWER / MANHOLE		STREETLIGHTS		SPOT LEVEL
	DRAINAGE		PADMOUNT SITE		PAD LEVEL
	DRAINAGE PITS		STORMWATER CONNECTION PIT AND EASEMENT		ACCESS RESTRICTION
	RAIN GARDEN		NBN CONNECTION		BAL 12.5
	RETAINING WALL & HEIGHT		RETAINING WALL & HEIGHT		BAL 19
					BAL 29
					BUSHFIRE ATTACK LEVEL



**NATURES EDGE
STAGE 3**

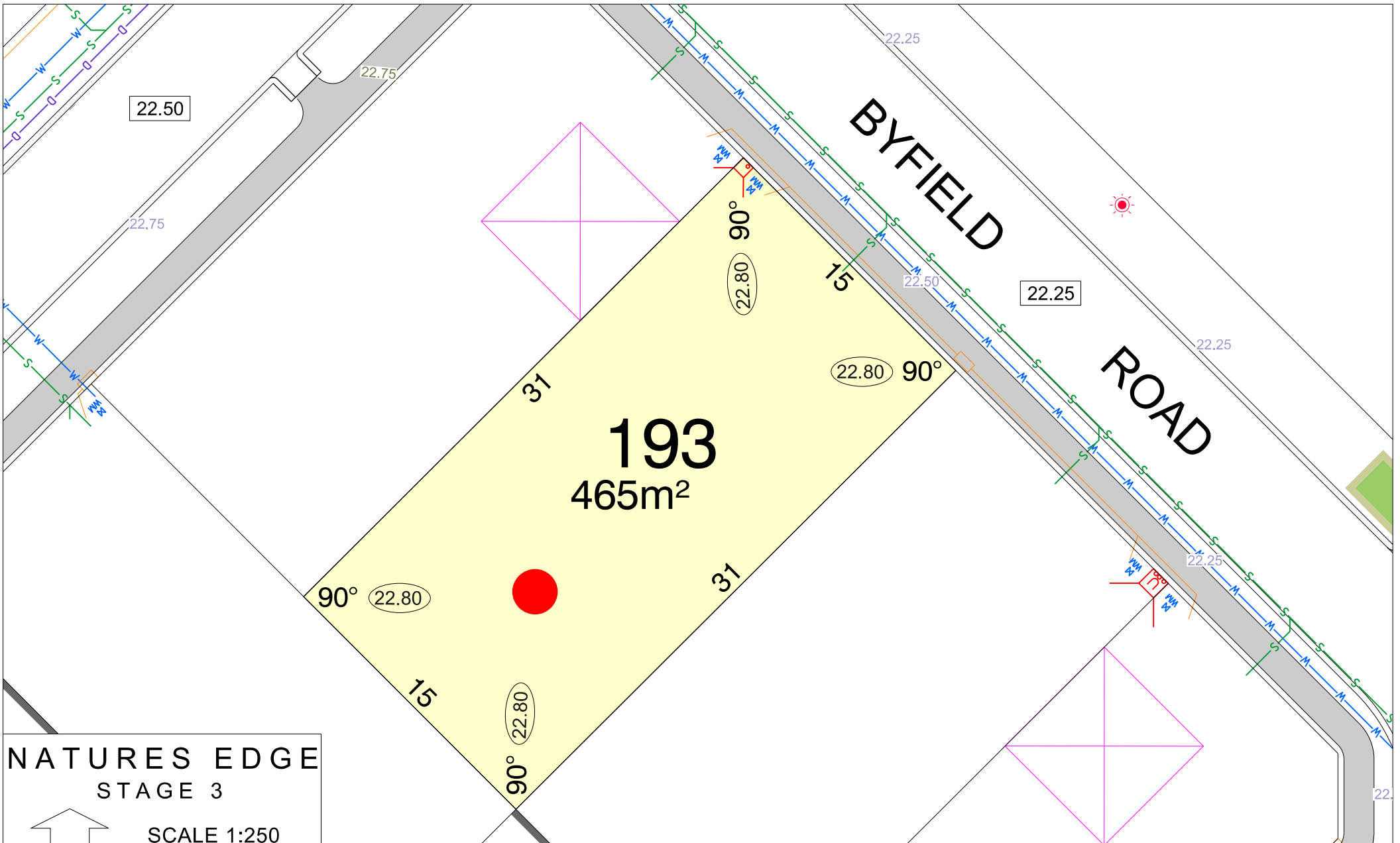


SCALE 1:250

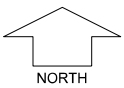
MNG. Ref: 99404lip-054a Date: 18/08/2022
Depicted information subject to approvals and survey.
 All dimensions and areas are subject to survey. The particulars on this brochure are supplied for Information only and shall not be taken as a representation in any respect on the part of the Vendor or its agent. Authorities should be consulted when services are contained within lot boundaries as building restrictions may apply. All retaining walls and associated easements are shown exaggerated for clarity.

LEGEND

	WATER		DRAINAGE		POWER DOME MINI PILLAR		TOP OF KERB HEIGHT		STORMWATER CONNECTION PIT AND EASEMENT
	WATER METER/ VALVE / HYDRANT		DRAINAGE PITS		POWER DOME UNIVERSAL PILLAR		SPOT LEVEL		DESIGNATED GARAGE LOCATION ACCESS RESTRICTION
	SEWER / MANHOLE		RAIN GARDEN		STREETLIGHTS		PAD LEVEL		BUSHFIRE ATTACK LEVEL
	RETAINING WALL & HEIGHT		NBN CONNECTION		PADMOUNT SITE		ROAD LEVEL		BAL 12.5
									BAL 19
									BAL 29



NATURES EDGE STAGE 3

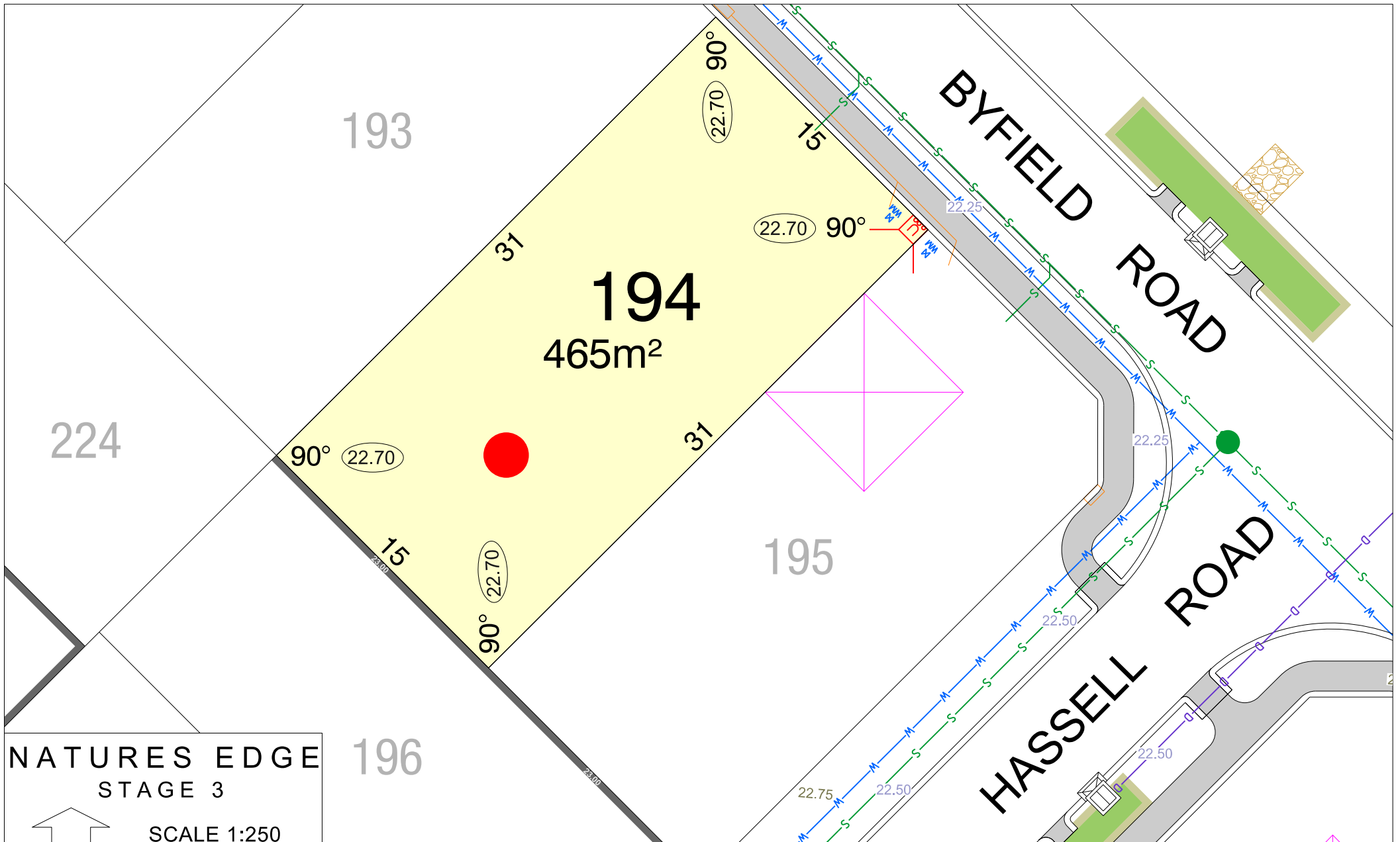


SCALE 1:250

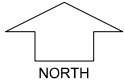
MNG. Ref: 99404lip-054a Date: 18/08/2022
 Depicted information subject to approvals and survey.
 All dimensions and areas are subject to survey. The particulars on this brochure are supplied for Information only and shall not be taken as a representation in any respect on the part of the Vendor or its agent. Authorities should be consulted when services are contained within lot boundaries as building restrictions may apply. All retaining walls and associated easements are shown exaggerated for clarity.

LEGEND

	WATER		DRAINAGE		POWER DOME MINI PILLAR		TOP OF KERB HEIGHT		STORMWATER CONNECTION PIT AND EASEMENT
	WATER METER/ VALVE / HYDRANT		DRAINAGE PITS		POWER DOME UNIVERSAL PILLAR		SPOT LEVEL		DESIGNATED GARAGE LOCATION ACCESS
	SEWER / MANHOLE		RAIN GARDEN		STREETLIGHTS		PAD LEVEL		RESTRICTION
	RETAINING WALL & HEIGHT		NBN CONNECTION		PADMOUNT SITE		ROAD LEVEL		BAL 12.5
									BAL 19
									BAL 29



NATURES EDGE
STAGE 3

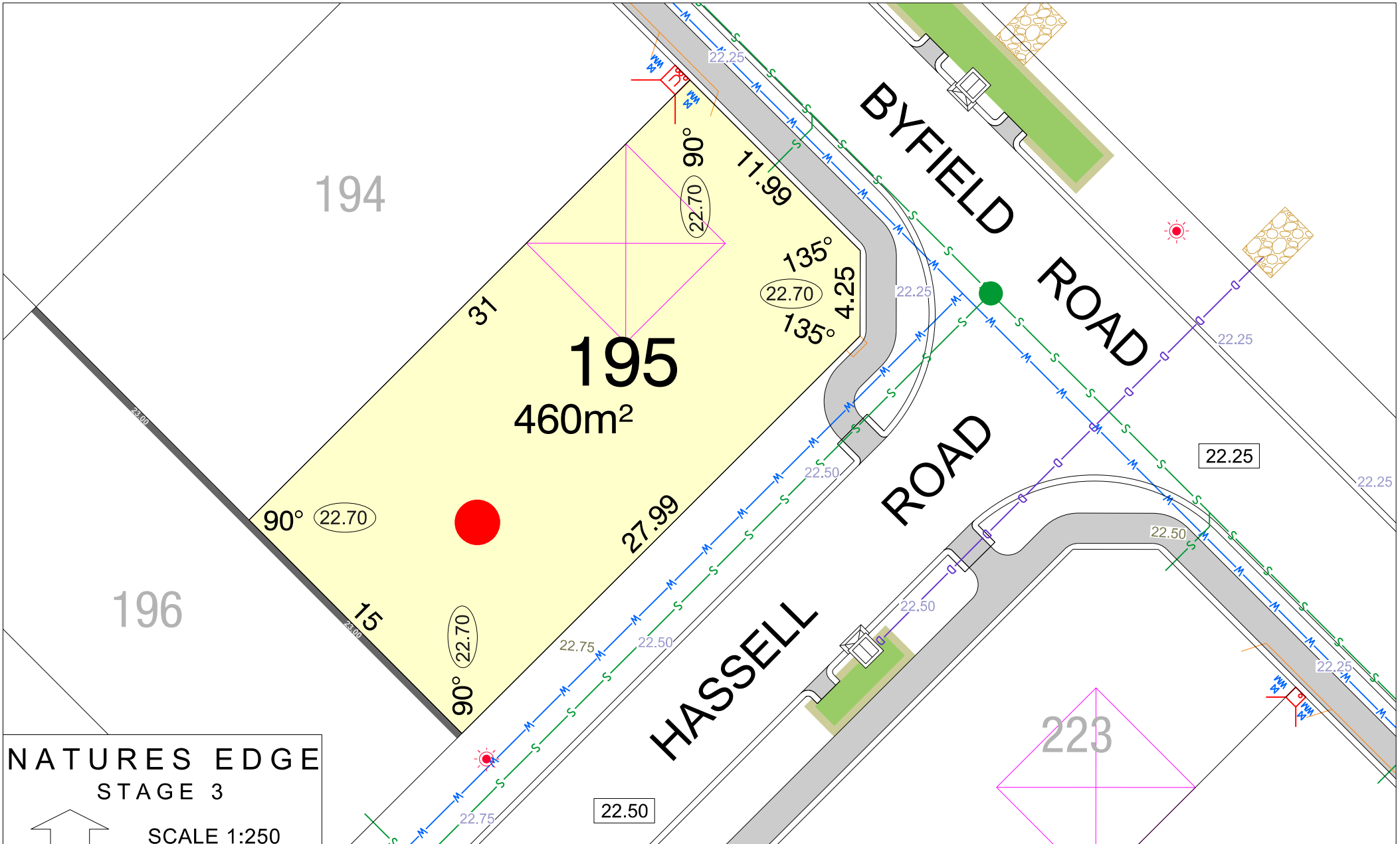


SCALE 1:250

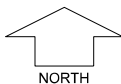
MNG. Ref: 99404lip-054a Date: 18/08/2022
 Depicted information subject to approvals and survey.
 All dimensions and areas are subject to survey. The particulars on this brochure are supplied for Information only and shall not be taken as a representation in any respect on the part of the Vendor or its agent. Authorities should be consulted when services are contained within lot boundaries as building restrictions may apply. All retaining walls and associated easements are shown exaggerated for clarity.

LEGEND

	WATER		DRAINAGE		POWER DOME MINI PILLAR		TOP OF KERB HEIGHT		STORMWATER CONNECTION PIT AND EASEMENT
	WATER METER/ VALVE / HYDRANT		DRAINAGE PITS		POWER DOME UNIVERSAL PILLAR		SPOT LEVEL		DESIGNATED GARAGE LOCATION ACCESS RESTRICTION
	SEWER / MANHOLE		RAIN GARDEN		STREETLIGHTS		PAD LEVEL		BUSHFIRE ATTACK LEVEL
	RETAINING WALL & HEIGHT		NBN CONNECTION		PADMOUNT SITE		ROAD LEVEL		BAL 12.5
									BAL 19
									BAL 29



**NATURES EDGE
STAGE 3**

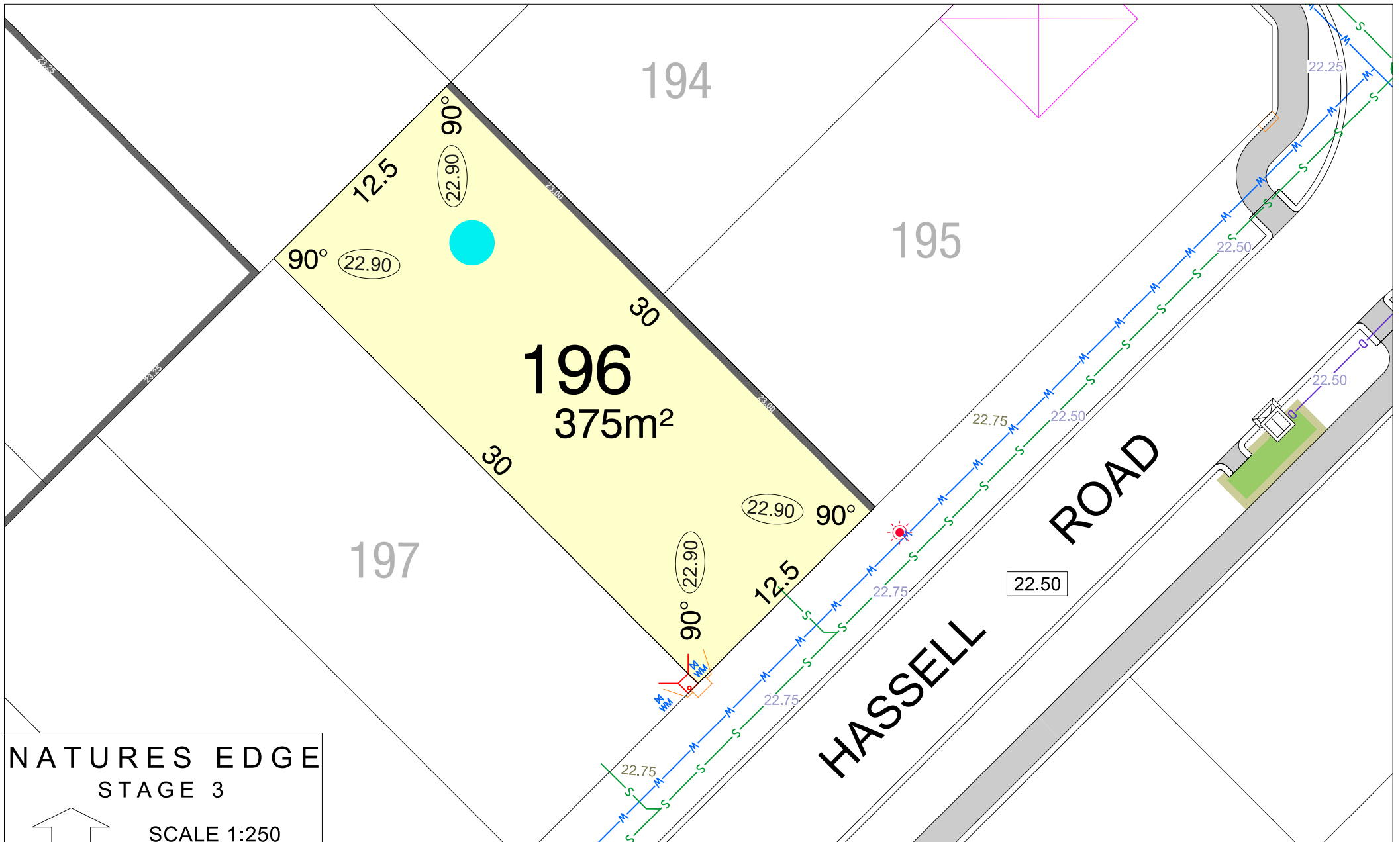


SCALE 1:250

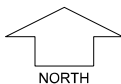
MNG. Ref: 99404lip-054a Date: 18/08/2022
 Depicted information subject to approvals and survey.
 All dimensions and areas are subject to survey. The particulars on this brochure are supplied for Information only and shall not be taken as a representation in any respect on the part of the Vendor or its agent. Authorities should be consulted when services are contained within lot boundaries as building restrictions may apply. All retaining walls and associated easements are shown exaggerated for clarity.

LEGEND

	WATER		DRAINAGE		POWER DOME MINI PILLAR		TOP OF KERB HEIGHT		STORMWATER CONNECTION PIT AND EASEMENT
	WATER METER/ VALVE / HYDRANT		DRAINAGE PITS		POWER DOME UNIVERSAL PILLAR		SPOT LEVEL		DESIGNATED GARAGE LOCATION ACCESS RESTRICTION
	SEWER / MANHOLE		RAIN GARDEN		STREETLIGHTS		PAD LEVEL		RESTRICTION
	RETAINING WALL & HEIGHT		NBN CONNECTION		PADMOUNT SITE		ROAD LEVEL		BAL 12.5
									BAL 19
									BAL 29



NATURES EDGE STAGE 3

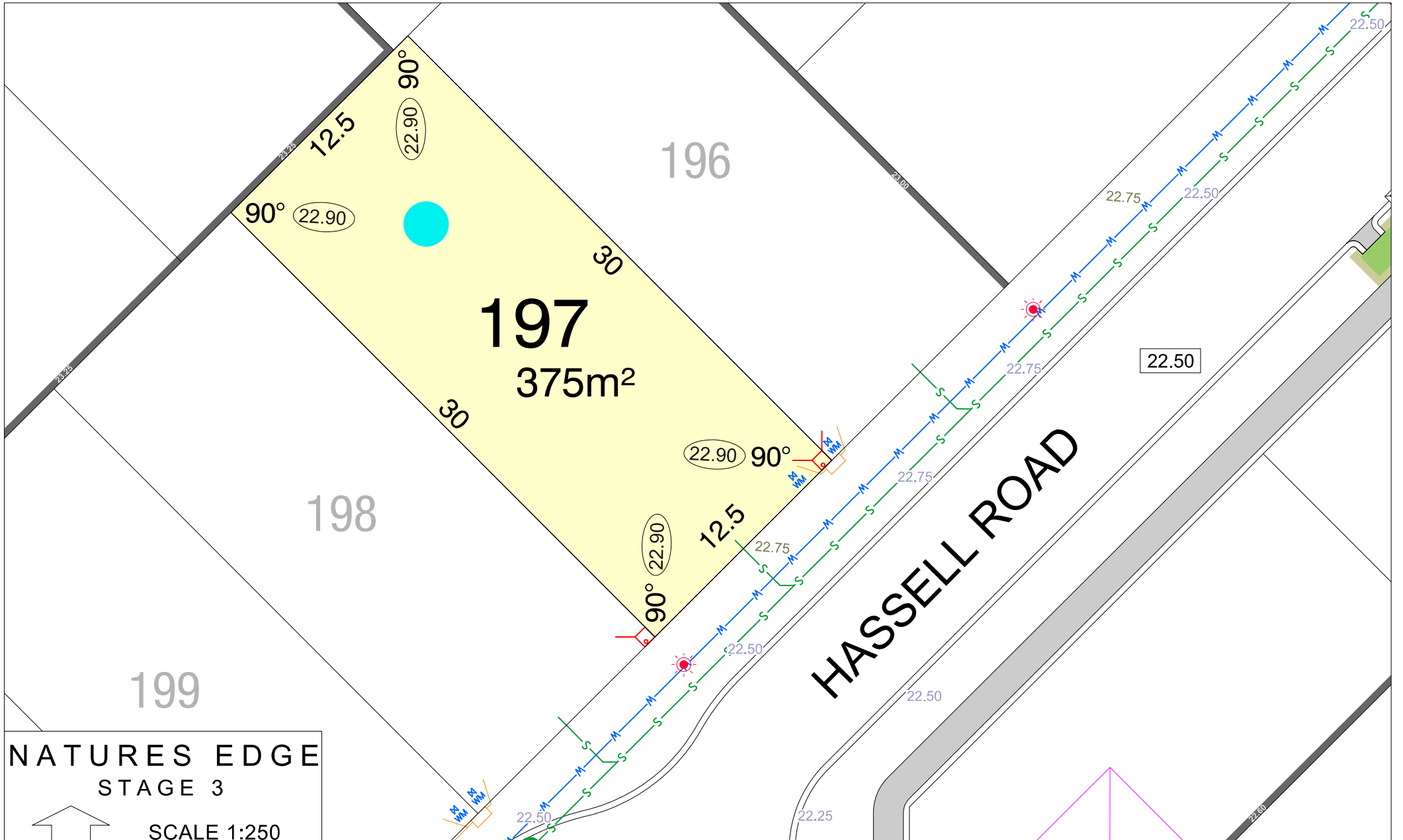


SCALE 1:250

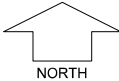
MNG. Ref: 99404lip-054a Date: 18/08/2022
 Depicted information subject to approvals and survey.
 All dimensions and areas are subject to survey. The particulars on this brochure are supplied for Information only and shall not be taken as a representation in any respect on the part of the Vendor or its agent. Authorities should be consulted when services are contained within lot boundaries as building restrictions may apply. All retaining walls and associated easements are shown exaggerated for clarity.

LEGEND

	WATER		DRAINAGE		POWER DOME MINI PILLAR		TOP OF KERB HEIGHT		STORMWATER CONNECTION PIT AND EASEMENT
	WATER METER/ VALVE / HYDRANT		DRAINAGE PITS		POWER DOME UNIVERSAL PILLAR		SPOT LEVEL		DESIGNATED GARAGE LOCATION ACCESS RESTRICTION
	SEWER / MANHOLE		RAIN GARDEN		STREETLIGHTS		PAD LEVEL		BAL 12.5
	RETAINING WALL & HEIGHT		NBN CONNECTION		PADMOUNT SITE		ROAD LEVEL		BAL 19
									BAL 29



NATURES EDGE STAGE 3

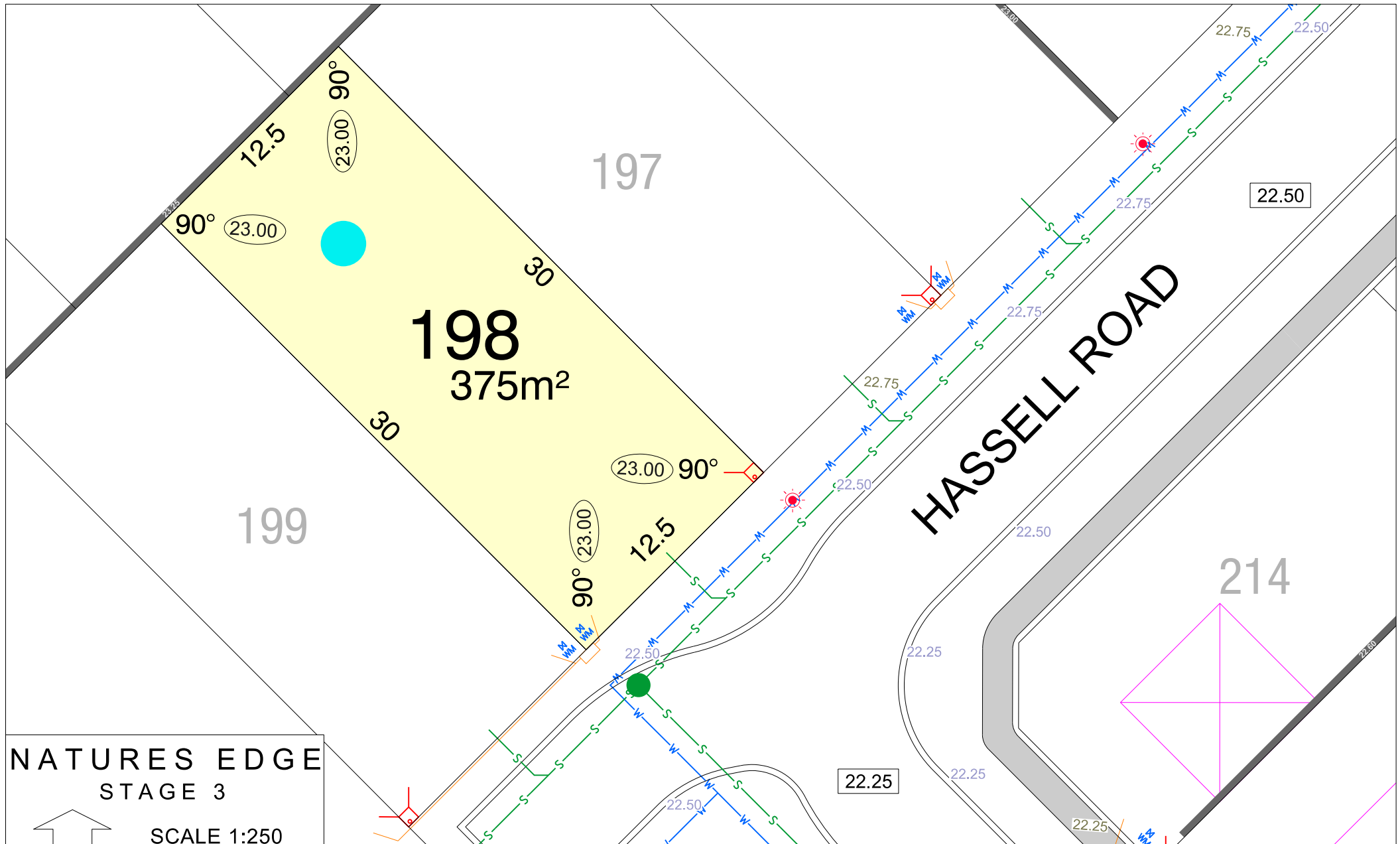


SCALE 1:250

MNG. Ref: 99404lip-054a Date: 18/08/2022
 Depicted information subject to approvals and survey.
 All dimensions and areas are subject to survey. The particulars on this brochure are supplied for Information only and shall not be taken as a representation in any respect on the part of the Vendor or its agent. Authorities should be consulted when services are contained within lot boundaries as building restrictions may apply. All retaining walls and associated easements are shown exaggerated for clarity.

LEGEND

	WATER		DRAINAGE		POWER DOME MINI PILLAR		TOP OF KERB HEIGHT		STORMWATER CONNECTION PIT AND EASEMENT
	WATER METER/ VALVE / HYDRANT		DRAINAGE PITS		POWER DOME UNIVERSAL PILLAR		SPOT LEVEL		DESIGNATED GARAGE LOCATION ACCESS RESTRICTION
	SEWER / MANHOLE		RAIN GARDEN		STREETLIGHTS		PAD LEVEL		BUSHFIRE ATTACK LEVEL
	RETAINING WALL & HEIGHT		NBN CONNECTION		PADMOUNT SITE		ROAD LEVEL		BAL 12.5
									BAL 19
									BAL 29



NATURES EDGE
STAGE 3

SCALE 1:250

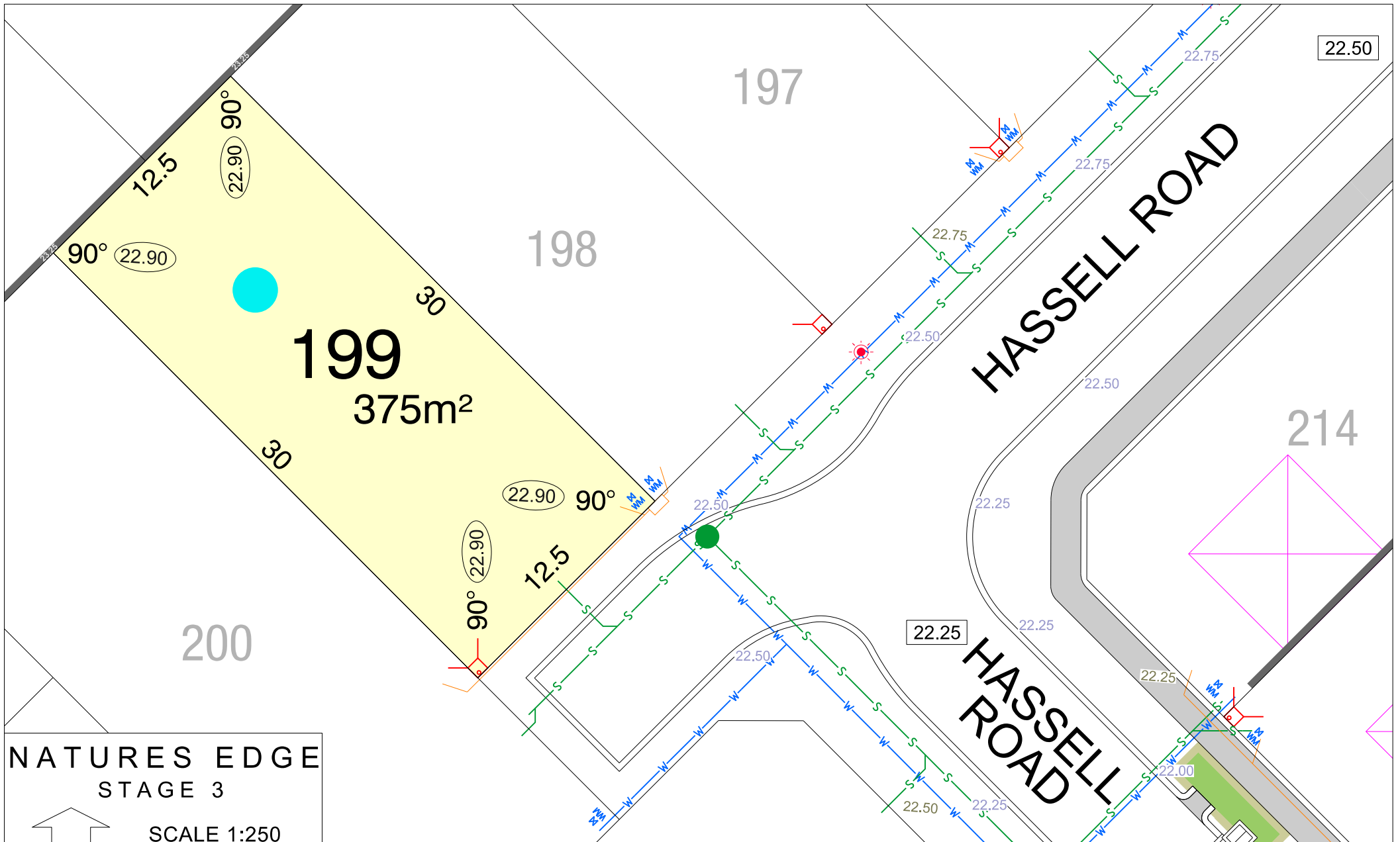
NORTH

MNG. Ref: 99404lip-054a Date: 18/08/2022

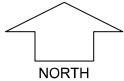
Depicted information subject to approvals and survey.

All dimensions and areas are subject to survey. The particulars on this brochure are supplied for Information only and shall not be taken as a representation in any respect on the part of the Vendor or its agent. Authorities should be consulted when services are contained within lot boundaries as building restrictions may apply. All retaining walls and associated easements are shown exaggerated for clarity.

LEGEND	
	WATER
	WATER METER/ VALVE / HYDRANT
	SEWER / MANHOLE
	RETAINING WALL & HEIGHT
	DRAINAGE
	DRAINAGE PITS
	RAIN GARDEN
	NBN CONNECTION
	POWER DOME MINI PILLAR
	POWER DOME UNIVERSAL PILLAR
	STREETLIGHTS
	PADMOUNT SITE
	TOP OF KERB HEIGHT
	SPOT LEVEL
	PAD LEVEL
	ROAD LEVEL
	STORMWATER CONNECTION PIT AND EASEMENT
	DESIGNATED GARAGE LOCATION ACCESS RESTRICTION
	BAL 12.5
	BAL 19
	BAL 29



**NATURES EDGE
STAGE 3**

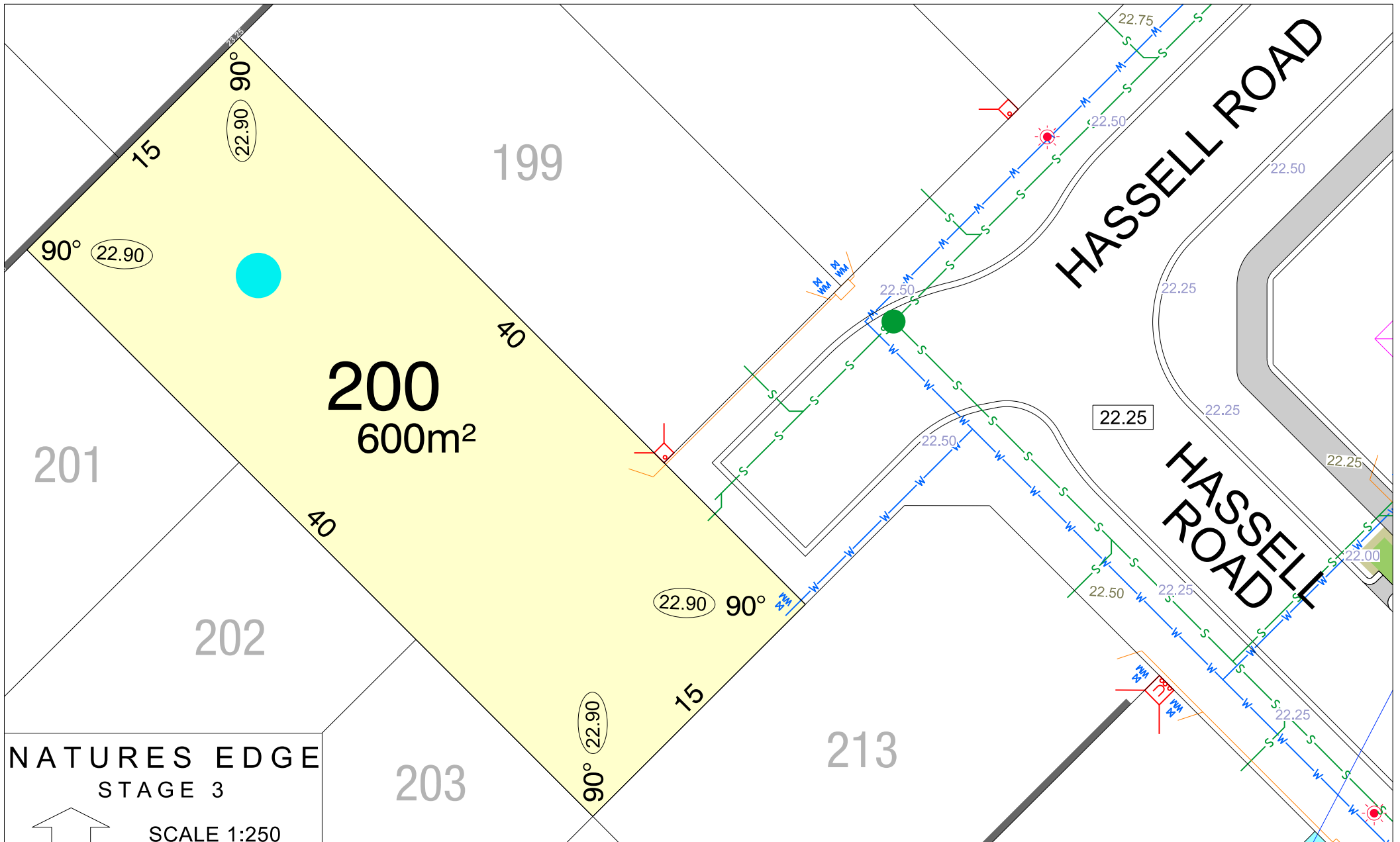


SCALE 1:250

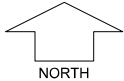
MNG. Ref: 99404ip-054a Date: 18/08/2022
 Depicted information subject to approvals and survey.
 All dimensions and areas are subject to survey. The particulars on this brochure are supplied for Information only and shall not be taken as a representation in any respect on the part of the Vendor or its agent. Authorities should be consulted when services are contained within lot boundaries as building restrictions may apply. All retaining walls and associated easements are shown exaggerated for clarity.

LEGEND

	WATER		DRAINAGE		POWER DOME MINI PILLAR		TOP OF KERB HEIGHT		STORMWATER CONNECTION PIT AND EASEMENT
	WATER METER/ VALVE / HYDRANT		DRAINAGE PITS		POWER DOME UNIVERSAL PILLAR		SPOT LEVEL		DESIGNATED GARAGE LOCATION ACCESS RESTRICTION
	SEWER / MANHOLE		RAIN GARDEN		STREETLIGHTS		PAD LEVEL		BAL 12.5
	RETAINING WALL & HEIGHT		NBN CONNECTION		PADMOUNT SITE		ROAD LEVEL		BAL 19
									BAL 29



NATURES EDGE
STAGE 3

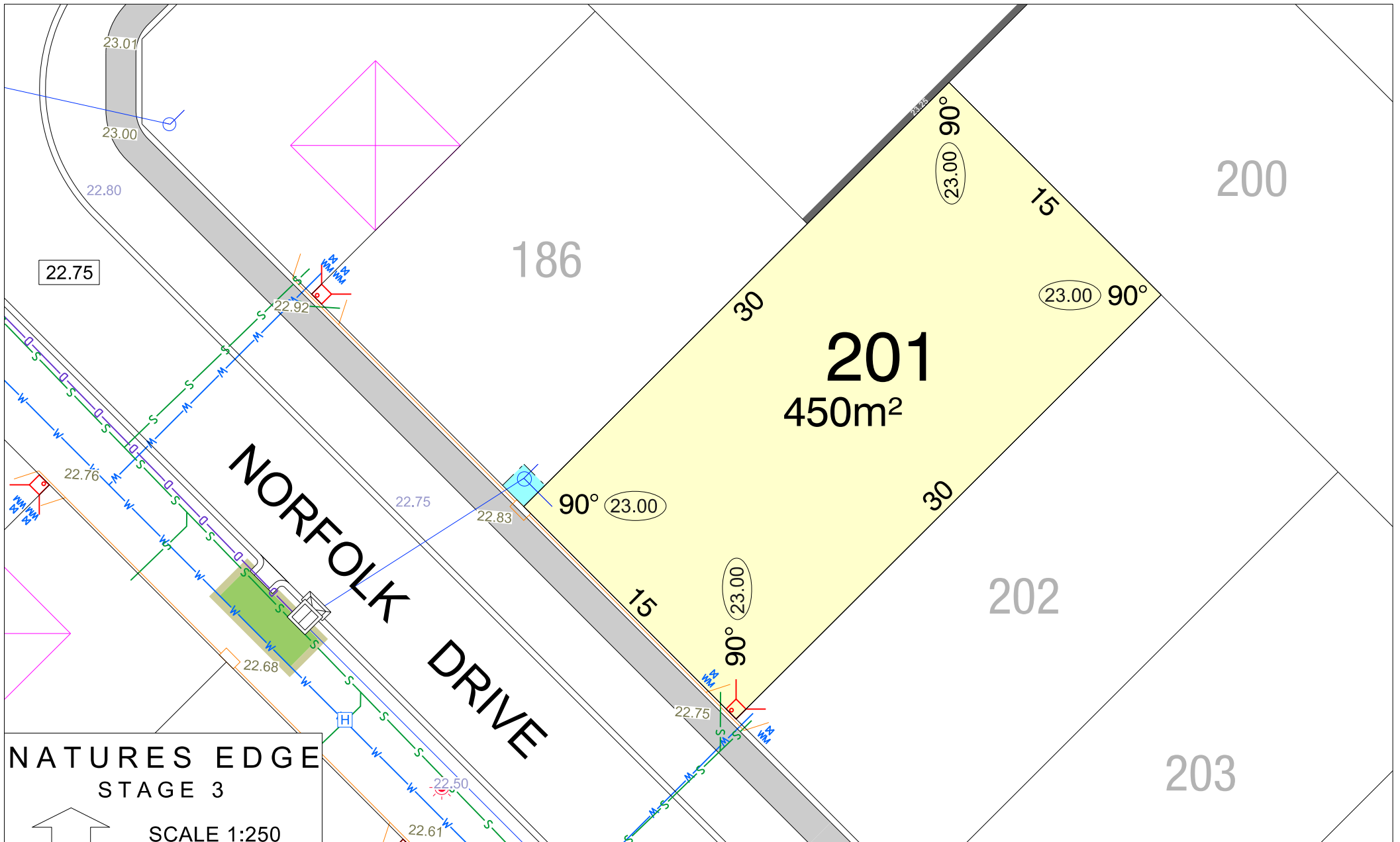


SCALE 1:250

MNG. Ref: 99404lip-054a Date: 18/08/2022
 Depicted information subject to approvals and survey.
 All dimensions and areas are subject to survey. The particulars on this brochure are supplied for Information only and shall not be taken as a representation in any respect on the part of the Vendor or its agent. Authorities should be consulted when services are contained within lot boundaries as building restrictions may apply. All retaining walls and associated easements are shown exaggerated for clarity.

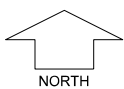
LEGEND

	WATER		DRAINAGE		POWER DOME MINI PILLAR		TOP OF KERB HEIGHT		STORMWATER CONNECTION PIT AND EASEMENT
	WATER METER/ VALVE / HYDRANT		DRAINAGE PITS		POWER DOME UNIVERSAL PILLAR		SPOT LEVEL		DESIGNATED GARAGE LOCATION ACCESS RESTRICTION
	SEWER / MANHOLE		RAIN GARDEN		STREETLIGHTS		PAD LEVEL		BAL 12.5
	RETAINING WALL & HEIGHT		NBN CONNECTION		PADMOUNT SITE		ROAD LEVEL		BAL 19
									BAL 29



**NATURES EDGE
STAGE 3**

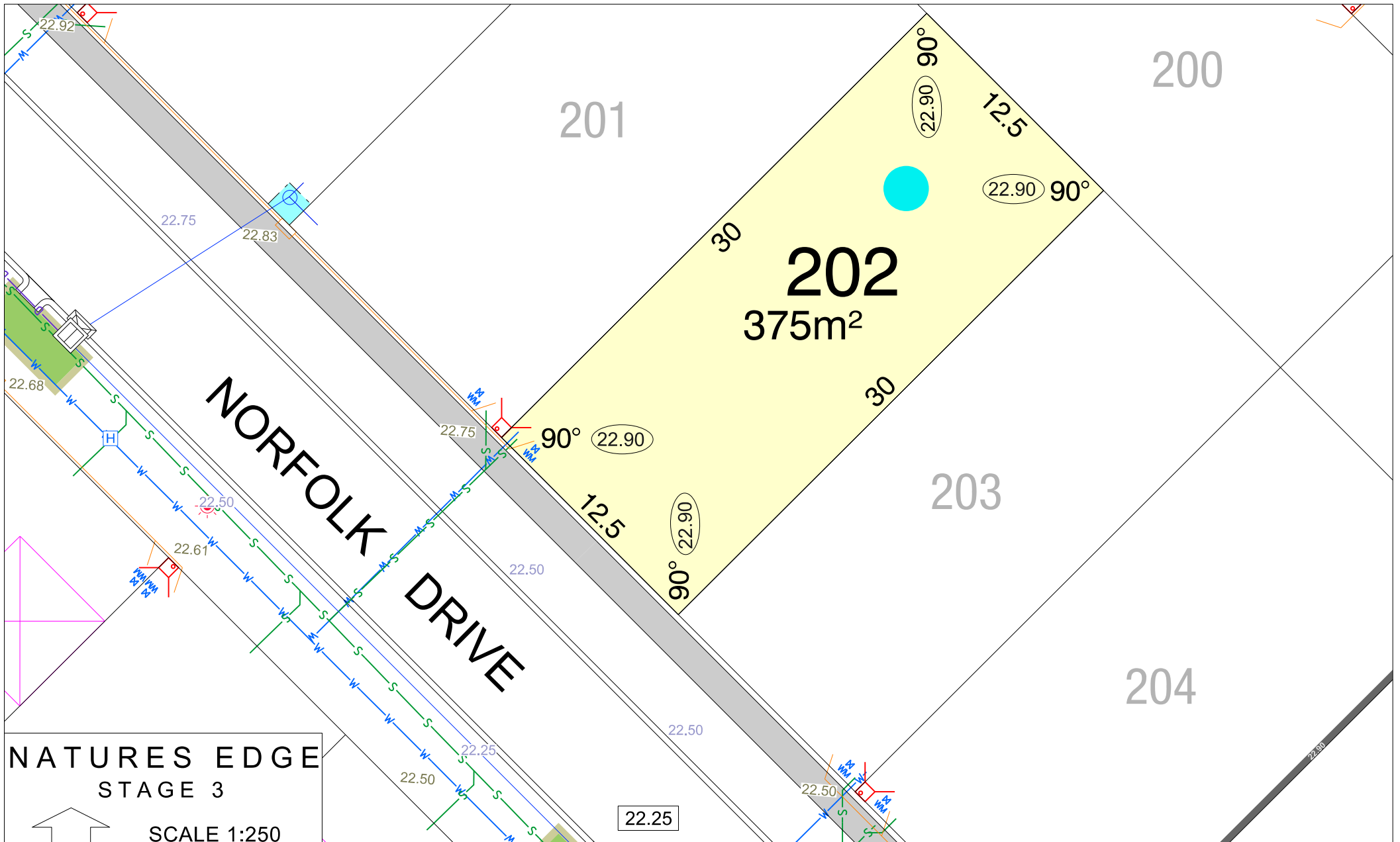
SCALE 1:250



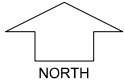
MNG. Ref: 99404lip-054a Date: 18/08/2022
 Depicted information subject to approvals and survey.
 All dimensions and areas are subject to survey. The particulars on this brochure are supplied for Information only and shall not be taken as a representation in any respect on the part of the Vendor or its agent. Authorities should be consulted when services are contained within lot boundaries as building restrictions may apply. All retaining walls and associated easements are shown exaggerated for clarity.

LEGEND

	WATER		DRAINAGE		POWER DOME MINI PILLAR		TOP OF KERB HEIGHT		STORMWATER CONNECTION PIT AND EASEMENT
	WATER METER/ VALVE / HYDRANT		DRAINAGE PITS		POWER DOME UNIVERSAL PILLAR		SPOT LEVEL		DESIGNATED GARAGE LOCATION ACCESS RESTRICTION
	SEWER / MANHOLE		RAIN GARDEN		STREETLIGHTS		PAD LEVEL		RESTRICTION
	RETAINING WALL & HEIGHT		NBN CONNECTION		PADMOUNT SITE		ROAD LEVEL		BAL 12.5
									BAL 19
									BAL 29



NATURES EDGE STAGE 3

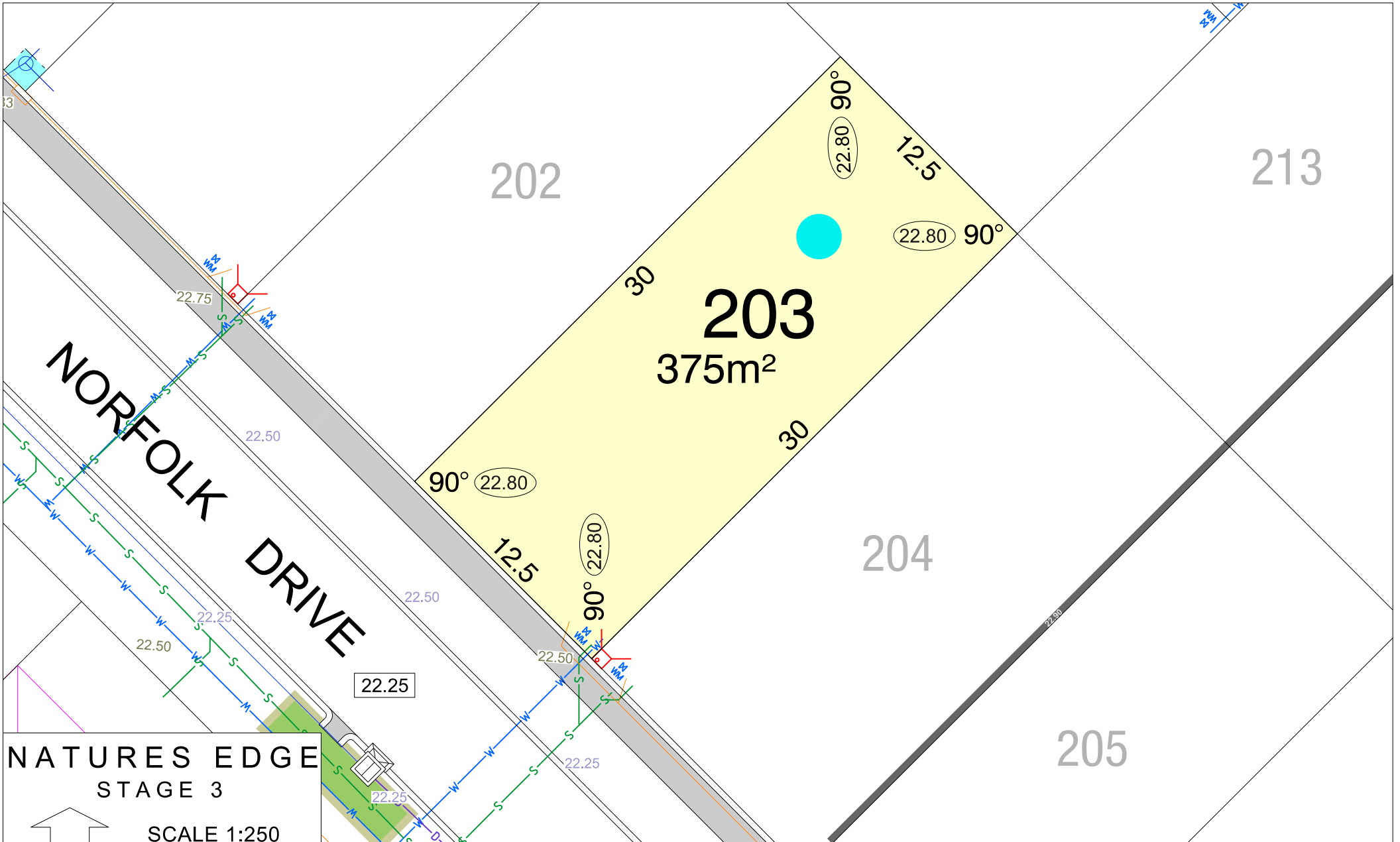


SCALE 1:250

MNG. Ref: 99404lip-054a Date: 18/08/2022
 Depicted information subject to approvals and survey.
 All dimensions and areas are subject to survey. The particulars on this brochure are supplied for Information only and shall not be taken as a representation in any respect on the part of the Vendor or its agent. Authorities should be consulted when services are contained within lot boundaries as building restrictions may apply. All retaining walls and associated easements are shown exaggerated for clarity.

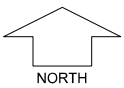
LEGEND

- | | | | | | | | | | |
|--|------------------------------|--|----------------|--|-----------------------------|--|--------------------|--|---|
| | WATER | | DRAINAGE | | POWER DOME MINI PILLAR | | TOP OF KERB HEIGHT | | STORMWATER CONNECTION PIT AND EASEMENT |
| | WATER METER/ VALVE / HYDRANT | | DRAINAGE PITS | | POWER DOME UNIVERSAL PILLAR | | SPOT LEVEL | | DESIGNATED GARAGE LOCATION ACCESS RESTRICTION |
| | SEWER / MANHOLE | | RAIN GARDEN | | STREETLIGHTS | | PAD LEVEL | | BUSHFIRE ATTACK LEVEL |
| | RETAINING WALL & HEIGHT | | NBN CONNECTION | | PADMOUNT SITE | | ROAD LEVEL | | BAL 19 |
| | | | | | | | | | BAL 29 |



**NATURES EDGE
STAGE 3**

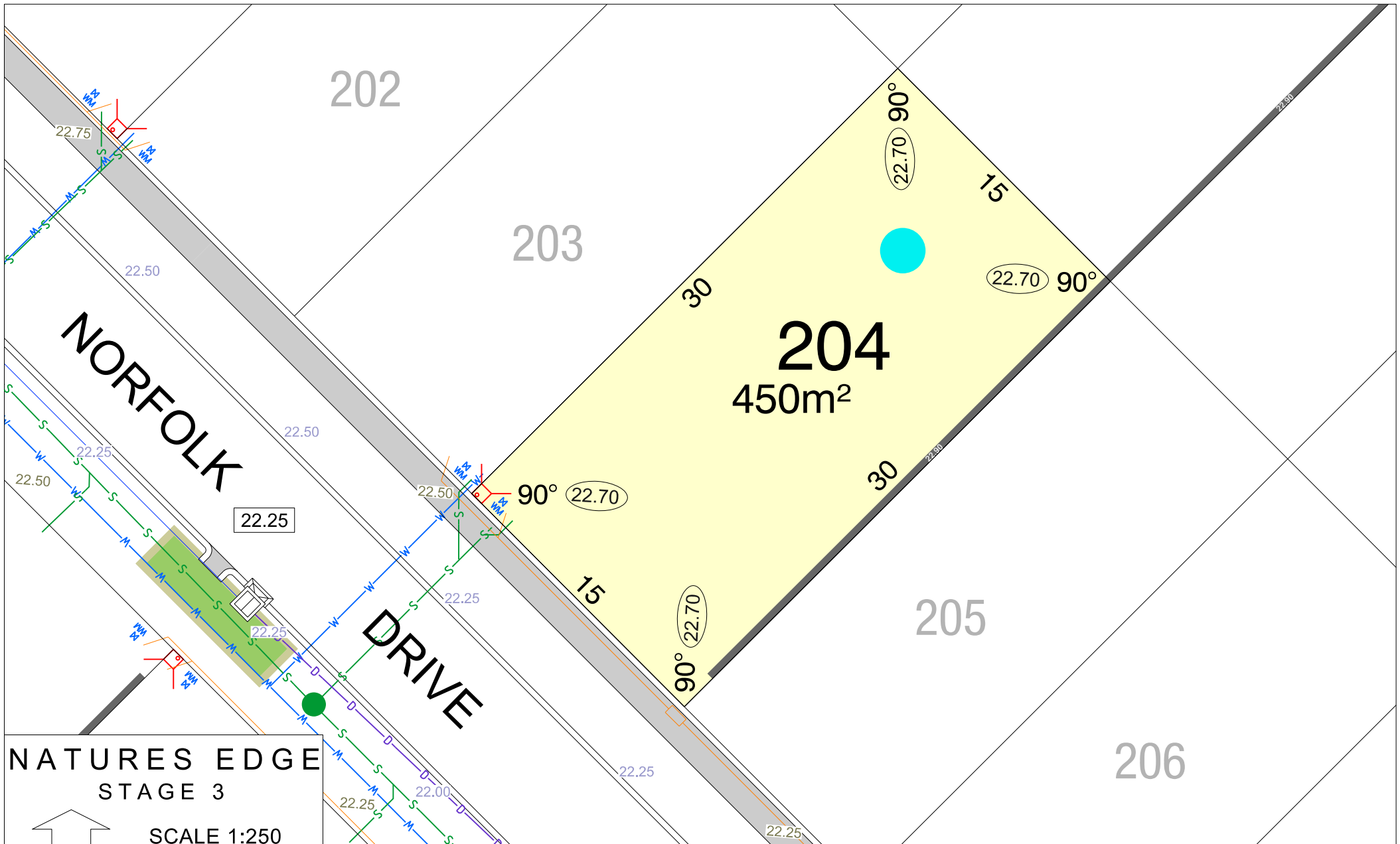
SCALE 1:250



MNG. Ref: 99404lip-054a Date: 18/08/2022
Depicted information subject to approvals and survey.
 All dimensions and areas are subject to survey. The particulars on this brochure are supplied for Information only and shall not be taken as a representation in any respect on the part of the Vendor or its agent. Authorities should be consulted when services are contained within lot boundaries as building restrictions may apply. All retaining walls and associated easements are shown exaggerated for clarity.

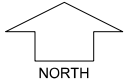
LEGEND

	WATER		DRAINAGE		POWER DOME MINI PILLAR		TOP OF KERB HEIGHT		STORMWATER CONNECTION PIT AND EASEMENT
	WATER METER/ VALVE / HYDRANT		DRAINAGE PITS		POWER DOME UNIVERSAL PILLAR		SPOT LEVEL		DESIGNATED GARAGE LOCATION ACCESS RESTRICTION
	SEWER / MANHOLE		RAIN GARDEN		STREETLIGHTS		PAD LEVEL		BUSHFIRE ATTACK LEVEL
	RETAINING WALL & HEIGHT		NBN CONNECTION		PADMOUNT SITE		ROAD LEVEL		BUSHFIRE ATTACK LEVEL
									BUSHFIRE ATTACK LEVEL



**NATURES EDGE
STAGE 3**

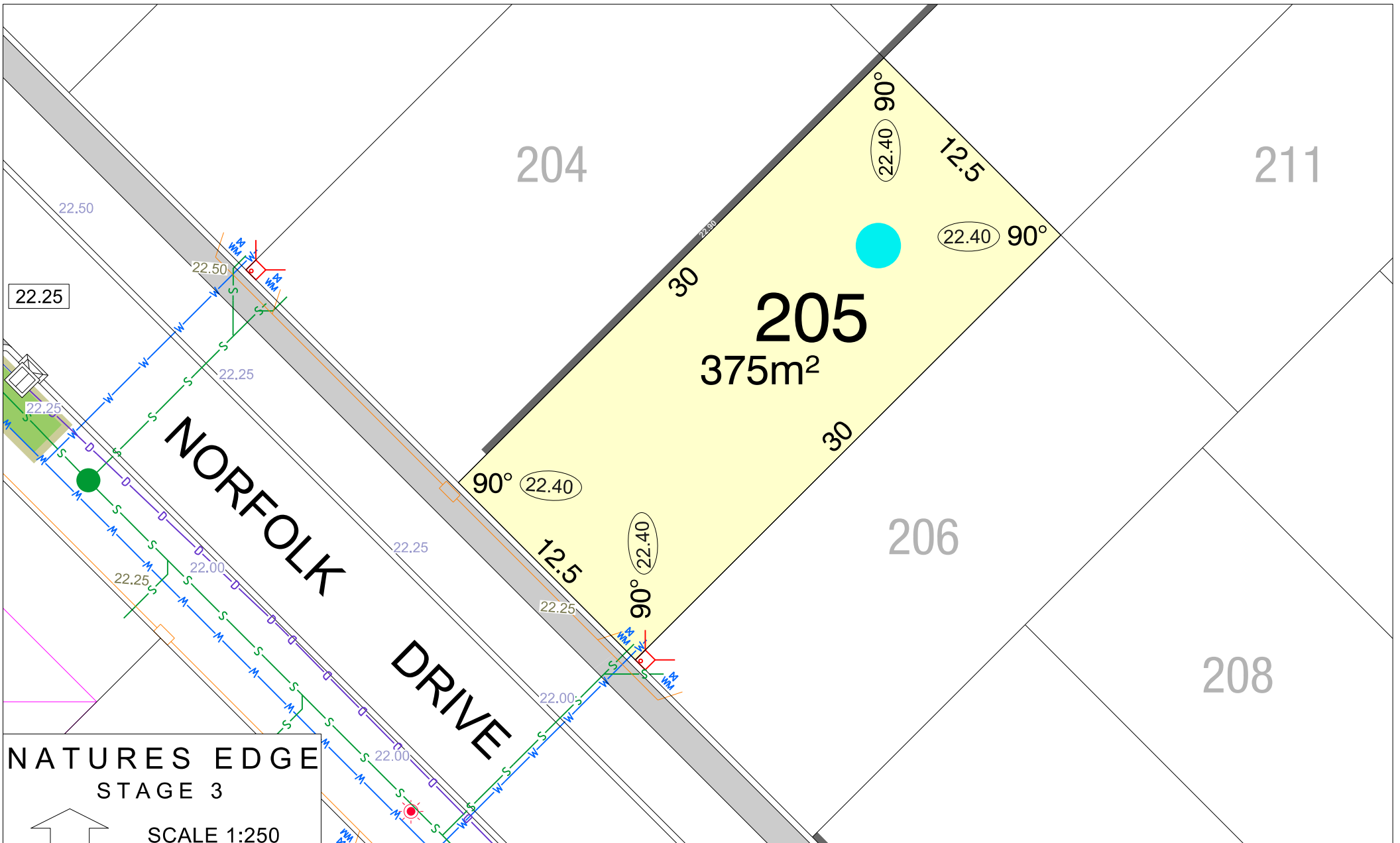
SCALE 1:250



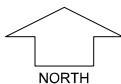
MNG. Ref: 99404lip-054a Date: 18/08/2022
Depicted information subject to approvals and survey.
 All dimensions and areas are subject to survey. The particulars on this brochure are supplied for Information only and shall not be taken as a representation in any respect on the part of the Vendor or its agent. Authorities should be consulted when services are contained within lot boundaries as building restrictions may apply. All retaining walls and associated easements are shown exaggerated for clarity.

LEGEND

	WATER		DRAINAGE		POWER DOME MINI PILLAR		TOP OF KERB HEIGHT		STORMWATER CONNECTION PIT AND EASEMENT
	WATER METER/ VALVE / HYDRANT		DRAINAGE PITS		POWER DOME UNIVERSAL PILLAR		SPOT LEVEL		DESIGNATED GARAGE LOCATION ACCESS RESTRICTION
	SEWER / MANHOLE		RAIN GARDEN		STREETLIGHTS		PAD LEVEL		BAL 12.5
	RETAINING WALL & HEIGHT		NBN CONNECTION		PADMOUNT SITE		ROAD LEVEL		BAL 19
									BAL 29



**NATURES EDGE
STAGE 3**

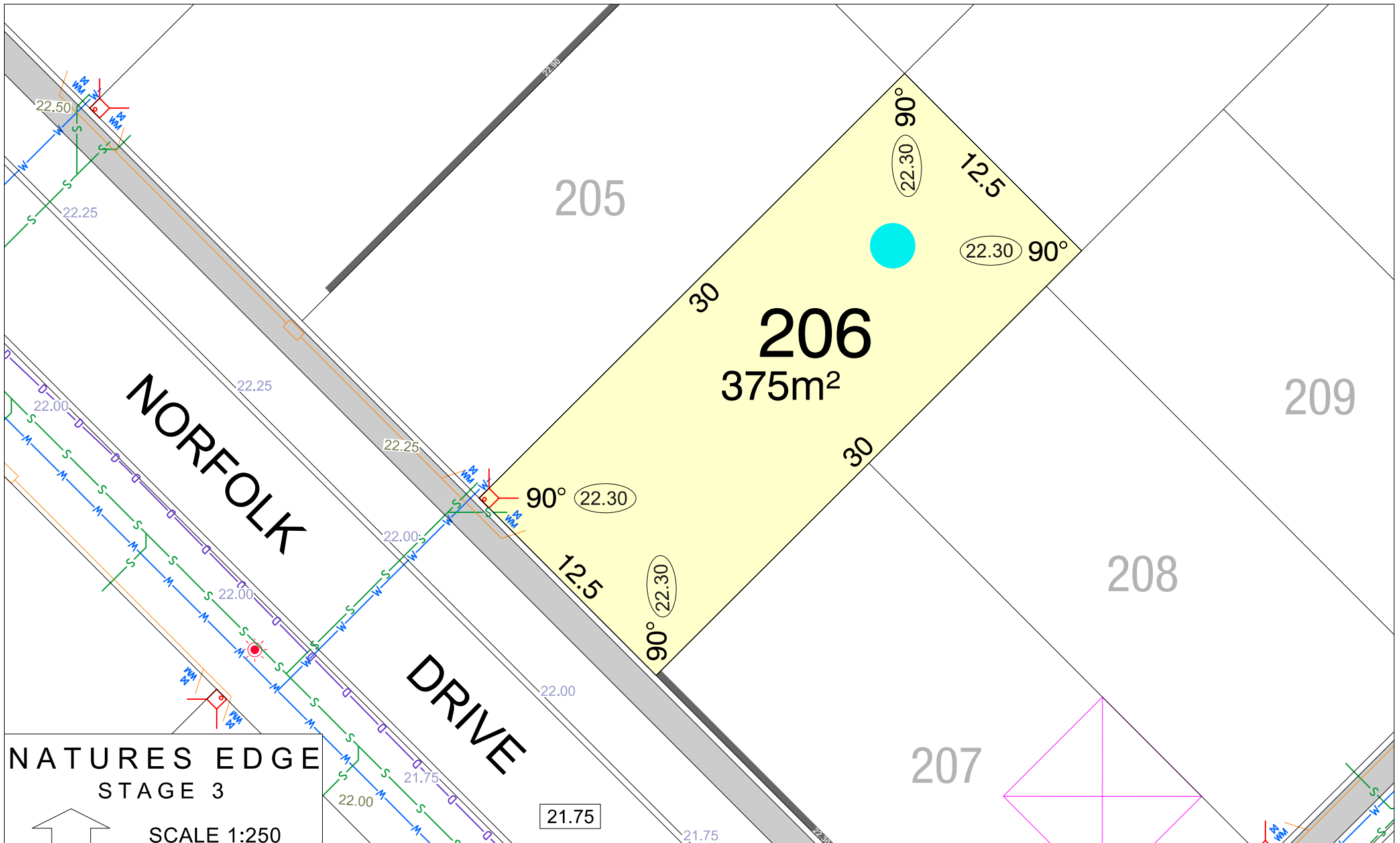


SCALE 1:250

MNG. Ref: 99404lip-054a Date: 18/08/2022
Depicted information subject to approvals and survey.
 All dimensions and areas are subject to survey. The particulars on this brochure are supplied for Information only and shall not be taken as a representation in any respect on the part of the Vendor or its agent. Authorities should be consulted when services are contained within lot boundaries as building restrictions may apply. All retaining walls and associated easements are shown exaggerated for clarity.

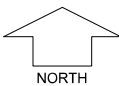
LEGEND

	WATER		DRAINAGE		POWER DOME MINI PILLAR		TOP OF KERB HEIGHT		STORMWATER CONNECTION PIT AND EASEMENT
	WATER METER/ VALVE / HYDRANT		DRAINAGE PITS		POWER DOME UNIVERSAL PILLAR		SPOT LEVEL		DESIGNATED GARAGE LOCATION ACCESS RESTRICTION
	SEWER / MANHOLE		RAIN GARDEN		STREETLIGHTS		PAD LEVEL		BUSHFIRE ATTACK LEVEL
	RETAINING WALL & HEIGHT		NBN CONNECTION		PADMOUNT SITE		ROAD LEVEL		



**NATURES EDGE
STAGE 3**

SCALE 1:250

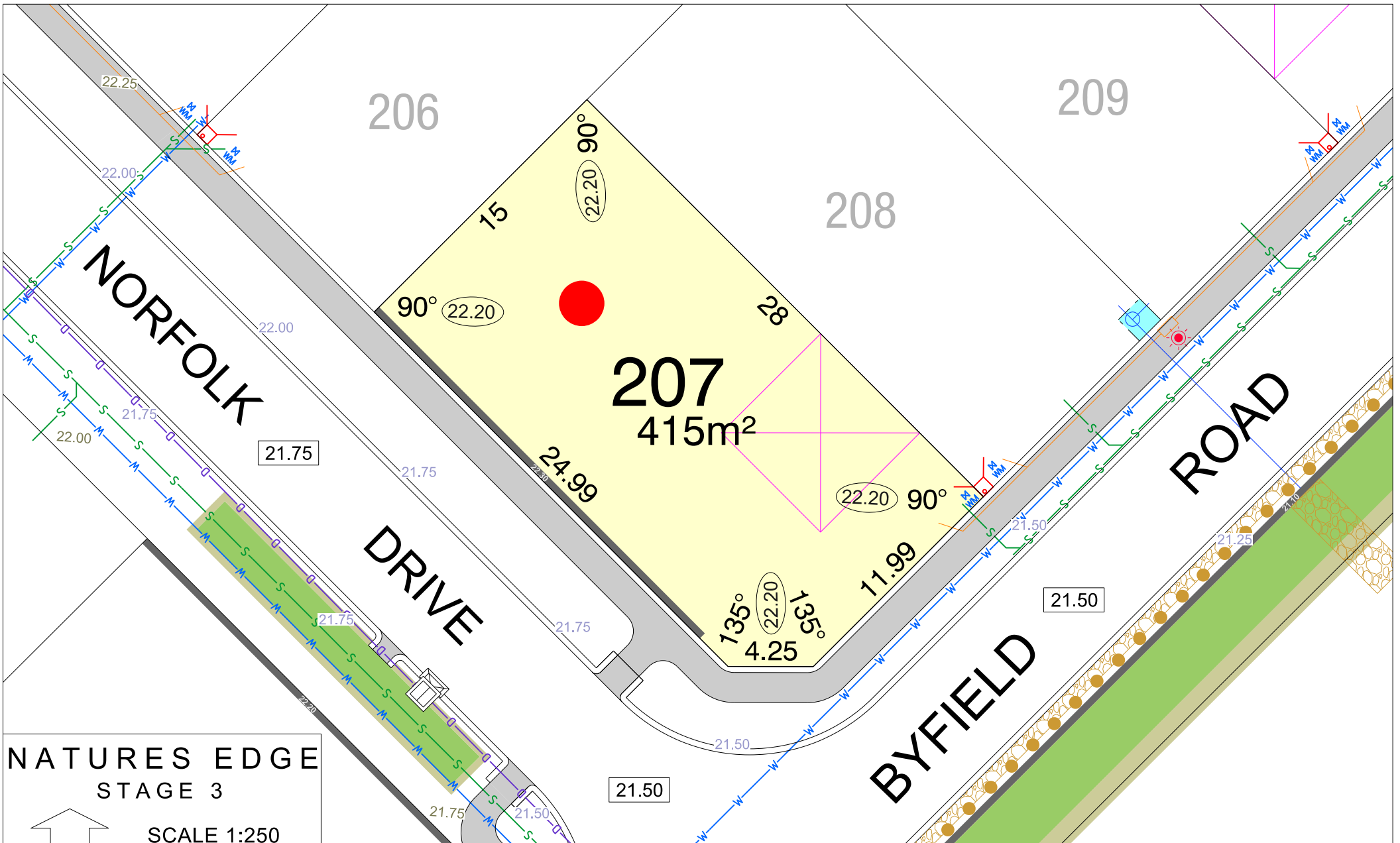


MNG. Ref: 99404lip-054a Date: 18/08/2022

Depicted information subject to approvals and survey.
 All dimensions and areas are subject to survey. The particulars on this brochure are supplied for Information only and shall not be taken as a representation in any respect on the part of the Vendor or its agent. Authorities should be consulted when services are contained within lot boundaries as building restrictions may apply. All retaining walls and associated easements are shown exaggerated for clarity.

LEGEND

- | | | | | | | | | | |
|--|------------------------------|--|----------------|--|-----------------------------|--|--------------------|--|---|
| | WATER | | DRAINAGE | | POWER DOME MINI PILLAR | | TOP OF KERB HEIGHT | | STORMWATER CONNECTION PIT AND EASEMENT |
| | WATER METER/ VALVE / HYDRANT | | DRAINAGE PITS | | POWER DOME UNIVERSAL PILLAR | | SPOT LEVEL | | DESIGNATED GARAGE LOCATION ACCESS RESTRICTION |
| | SEWER / MANHOLE | | RAIN GARDEN | | STREETLIGHTS | | PAD LEVEL | | BUSHFIRE ATTACK LEVEL |
| | RETAINING WALL & HEIGHT | | NBN CONNECTION | | PADMOUNT SITE | | BAL 12.5 | | BAL 19 |
| | | | | | | | BAL 29 | | |



**NATURES EDGE
STAGE 3**

SCALE 1:250

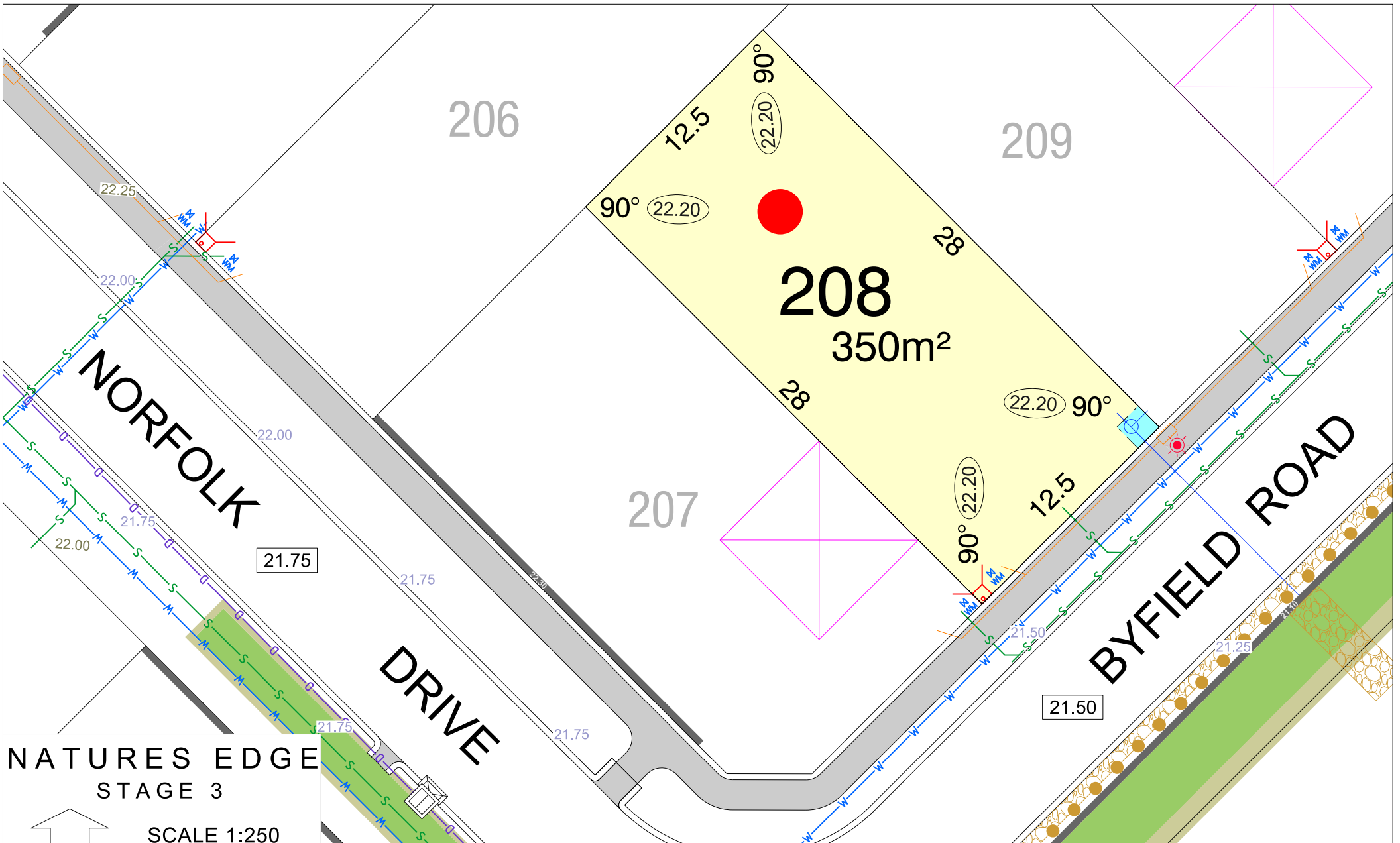
NORTH

MNG. Ref: 99404lip-054a Date: 18/08/2022

Depicted information subject to approvals and survey.

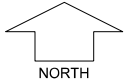
All dimensions and areas are subject to survey. The particulars on this brochure are supplied for Information only and shall not be taken as a representation in any respect on the part of the Vendor or its agent. Authorities should be consulted when services are contained within lot boundaries as building restrictions may apply. All retaining walls and associated easements are shown exaggerated for clarity.

LEGEND	
	WATER
	WATER METER/ VALVE / HYDRANT
	SEWER / MANHOLE
	RETAINING WALL & HEIGHT
	DRAINAGE
	DRAINAGE PITS
	RAIN GARDEN
	NBN CONNECTION
	POWER DOME MINI PILLAR
	POWER DOME UNIVERSAL PILLAR
	STREETLIGHTS
	PADMOUNT SITE
	TOP OF KERB HEIGHT
	SPOT LEVEL
	PAD LEVEL
	ROAD LEVEL
	STORMWATER CONNECTION PIT AND EASEMENT
	DESIGNATED GARAGE LOCATION ACCESS RESTRICTION
	BAL 12.5
	BAL 19
	BAL 29



**NATURES EDGE
STAGE 3**

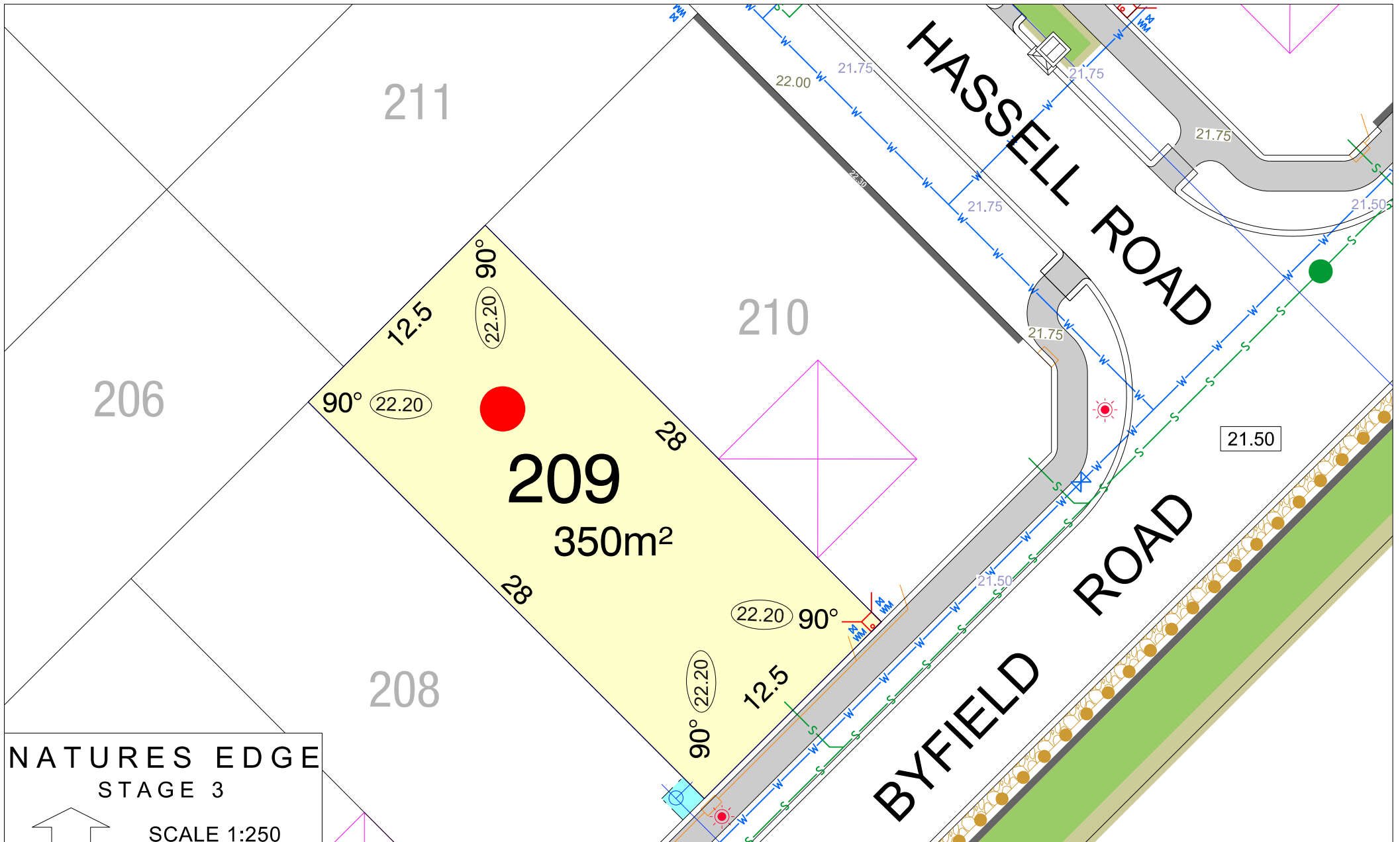
SCALE 1:250



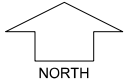
MNG. Ref: 99404lip-054a Date: 18/08/2022
 Depicted information subject to approvals and survey.
 All dimensions and areas are subject to survey. The particulars on this brochure are supplied for Information only and shall not be taken as a representation in any respect on the part of the Vendor or its agent. Authorities should be consulted when services are contained within lot boundaries as building restrictions may apply. All retaining walls and associated easements are shown exaggerated for clarity.

LEGEND

	WATER		DRAINAGE		POWER DOME MINI PILLAR		TOP OF KERB HEIGHT		STORMWATER CONNECTION PIT AND EASEMENT
	WATER METER/ VALVE / HYDRANT		DRAINAGE PITS		POWER DOME UNIVERSAL PILLAR		SPOT LEVEL		DESIGNATED GARAGE LOCATION ACCESS RESTRICTION
	SEWER / MANHOLE		RAIN GARDEN		STREETLIGHTS		PAD LEVEL		BAL 12.5
	RETAINING WALL & HEIGHT		NBN CONNECTION		PADMOUNT SITE		ROAD LEVEL		BAL 19
									BAL 29



**NATURES EDGE
STAGE 3**

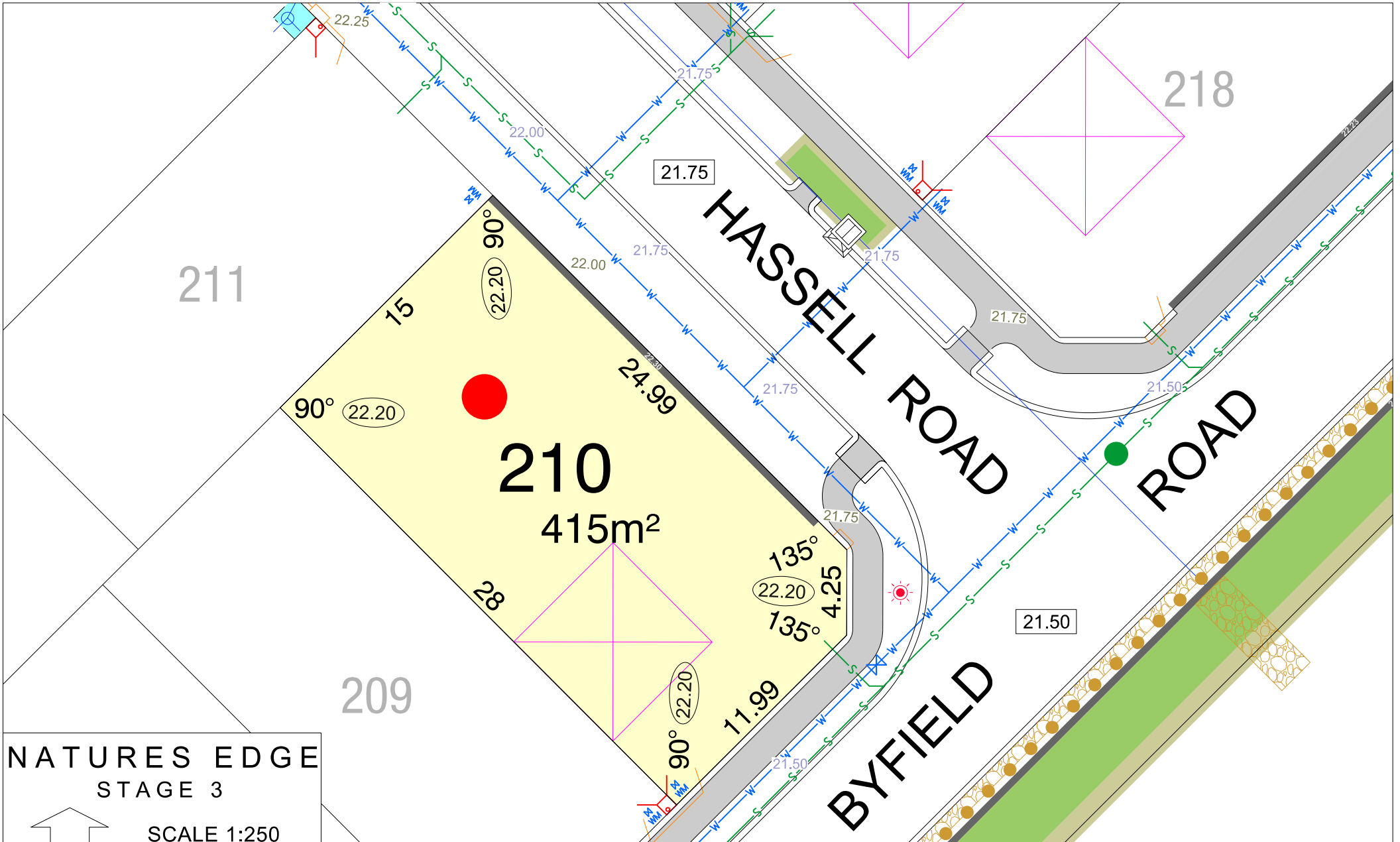


SCALE 1:250

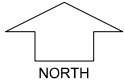
MNG. Ref: 99404lip-054a Date: 18/08/2022
 Depicted information subject to approvals and survey.
 All dimensions and areas are subject to survey. The particulars on this brochure are supplied for Information only and shall not be taken as a representation in any respect on the part of the Vendor or its agent. Authorities should be consulted when services are contained within lot boundaries as building restrictions may apply. All retaining walls and associated easements are shown exaggerated for clarity.

LEGEND

	WATER		DRAINAGE		POWER DOME MINI PILLAR		TOP OF KERB HEIGHT		STORMWATER CONNECTION PIT AND EASEMENT
	WATER METER/ VALVE / HYDRANT		DRAINAGE PITS		POWER DOME UNIVERSAL PILLAR		SPOT LEVEL		DESIGNATED GARAGE LOCATION ACCESS RESTRICTION
	SEWER / MANHOLE		RAIN GARDEN		STREETLIGHTS		PAD LEVEL		BUSHFIRE ATTACK LEVEL
	RETAINING WALL & HEIGHT		NBN CONNECTION		PADMOUNT SITE		ROAD LEVEL		BAL 29



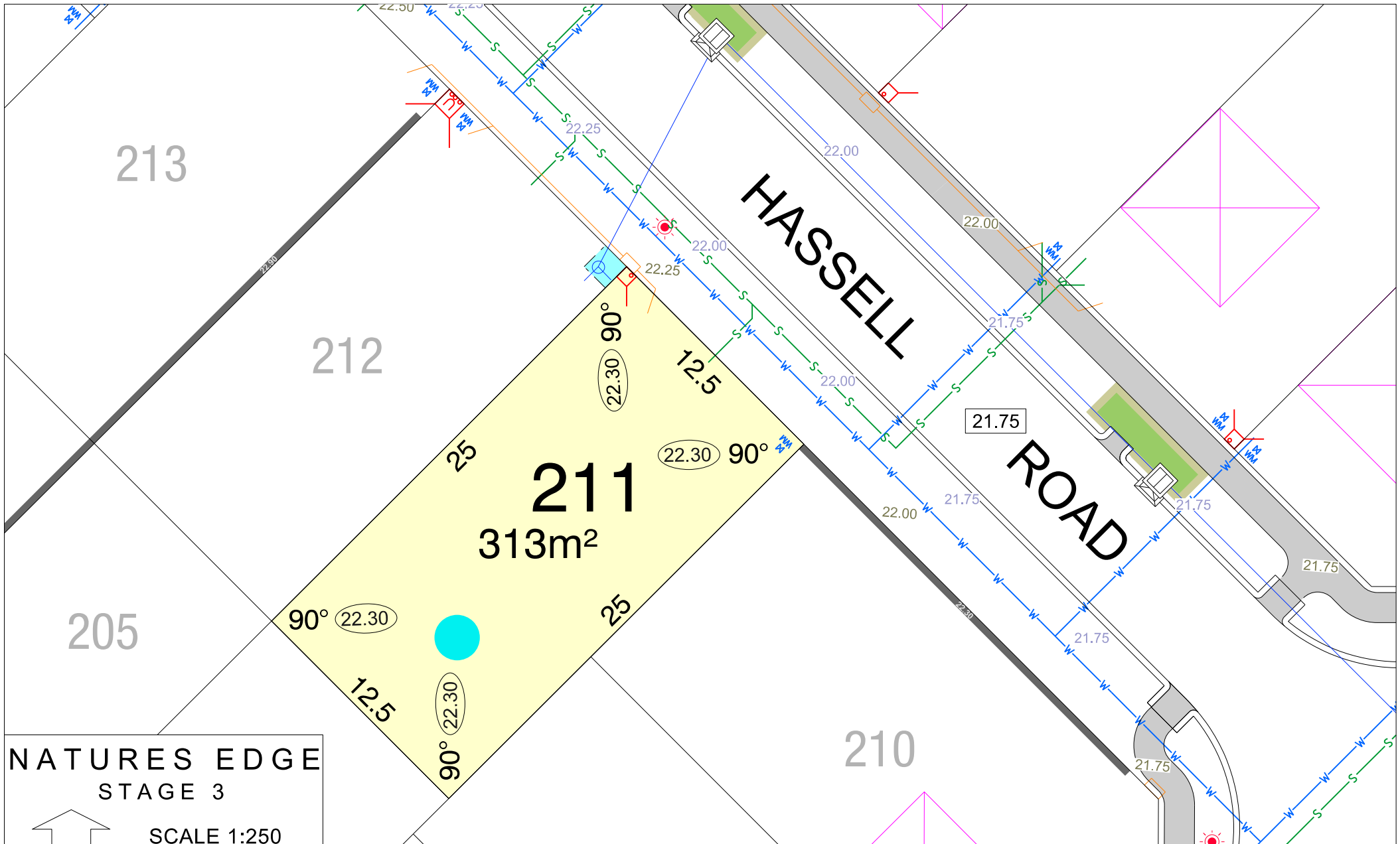
NATURES EDGE
STAGE 3




SCALE 1:250

MNG. Ref: 99404lip-054a Date: 18/08/2022
 Depicted information subject to approvals and survey.
 All dimensions and areas are subject to survey. The particulars on this brochure are supplied for Information only and shall not be taken as a representation in any respect on the part of the Vendor or its agent. Authorities should be consulted when services are contained within lot boundaries as building restrictions may apply. All retaining walls and associated easements are shown exaggerated for clarity.


LEGEND	
	WATER
	WATER METER/ VALVE / HYDRANT
	SEWER / MANHOLE
	RETAINING WALL & HEIGHT
	DRAINAGE
	DRAINAGE PITS
	RAIN GARDEN
	NBN CONNECTION
	POWER DOME MINI PILLAR
	POWER DOME UNIVERSAL PILLAR
	STREETLIGHTS
	PADMOUNT SITE
	TOP OF KERB HEIGHT
	SPOT LEVEL
	PAD LEVEL
	ROAD LEVEL
	STORMWATER CONNECTION PIT AND EASEMENT
	DESIGNATED GARAGE LOCATION ACCESS RESTRICTION
	BUSHFIRE ATTACK LEVEL
	BAL 29
	BAL 19
	BAL 12.5



NATURES EDGE
STAGE 3






















 NORTH

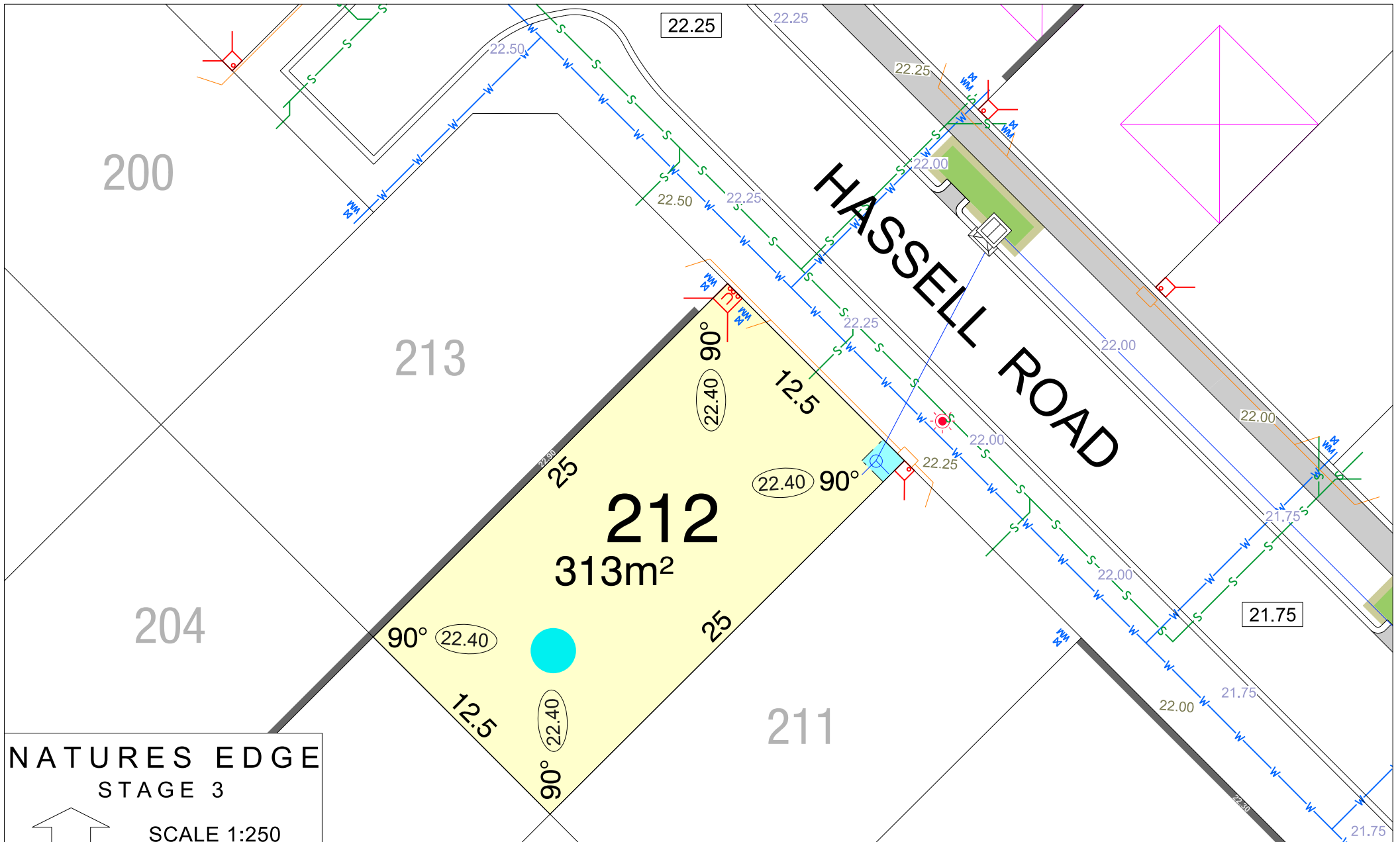
SCALE 1:250

 MNG. Ref: 99404lip-054a Date: 18/08/2022

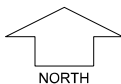
Depicted information subject to approvals and survey.

All dimensions and areas are subject to survey. The particulars on this brochure are supplied for Information only and shall not be taken as a representation in any respect on the part of the Vendor or its agent. Authorities should be consulted when services are contained within lot boundaries as building restrictions may apply. All retaining walls and associated easements are shown exaggerated for clarity.

LEGEND	
	WATER
	WATER METER/ VALVE / HYDRANT
	SEWER / MANHOLE
	RETAINING WALL & HEIGHT
	DRAINAGE
	DRAINAGE PITS
	RAIN GARDEN
	NBN CONNECTION
	POWER DOME MINI PILLAR
	POWER DOME UNIVERSAL PILLAR
	STREETLIGHTS
	PADMOUNT SITE
	TOP OF KERB HEIGHT
	SPOT LEVEL
	PAD LEVEL
	ROAD LEVEL
	STORMWATER CONNECTION PIT AND EASEMENT
	DESIGNATED GARAGE LOCATION ACCESS RESTRICTION
	BAL 12.5
	BAL 19
	BAL 29



**NATURES EDGE
STAGE 3**

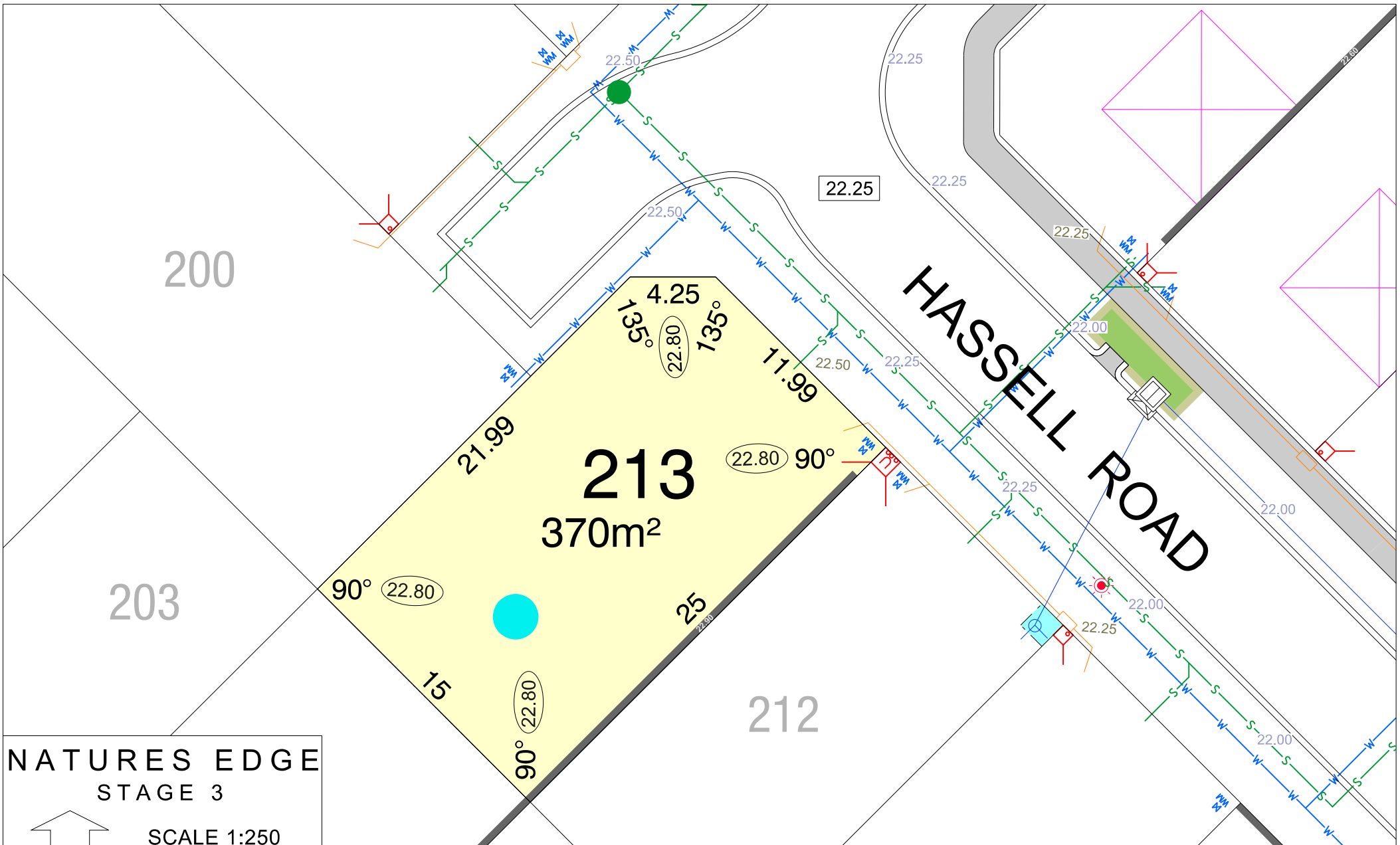


SCALE 1:250

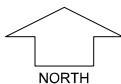
MNG. Ref: 99404lip-054a Date: 18/08/2022
 Depicted information subject to approvals and survey.
 All dimensions and areas are subject to survey. The particulars on this brochure are supplied for Information only and shall not be taken as a representation in any respect on the part of the Vendor or its agent. Authorities should be consulted when services are contained within lot boundaries as building restrictions may apply. All retaining walls and associated easements are shown exaggerated for clarity.

LEGEND

	WATER		DRAINAGE		POWER DOME MINI PILLAR		TOP OF KERB HEIGHT		STORMWATER CONNECTION PIT AND EASEMENT
	WATER METER/ VALVE / HYDRANT		DRAINAGE PITS		POWER DOME UNIVERSAL PILLAR		SPOT LEVEL		DESIGNATED GARAGE LOCATION ACCESS RESTRICTION
	SEWER / MANHOLE		RAIN GARDEN		STREETLIGHTS		PAD LEVEL		BUSHFIRE ATTACK LEVEL
	RETAINING WALL & HEIGHT		NBN CONNECTION		PADMOUNT SITE		ROAD LEVEL		BAL 12.5
									BAL 19
									BAL 29



**NATURES EDGE
STAGE 3**



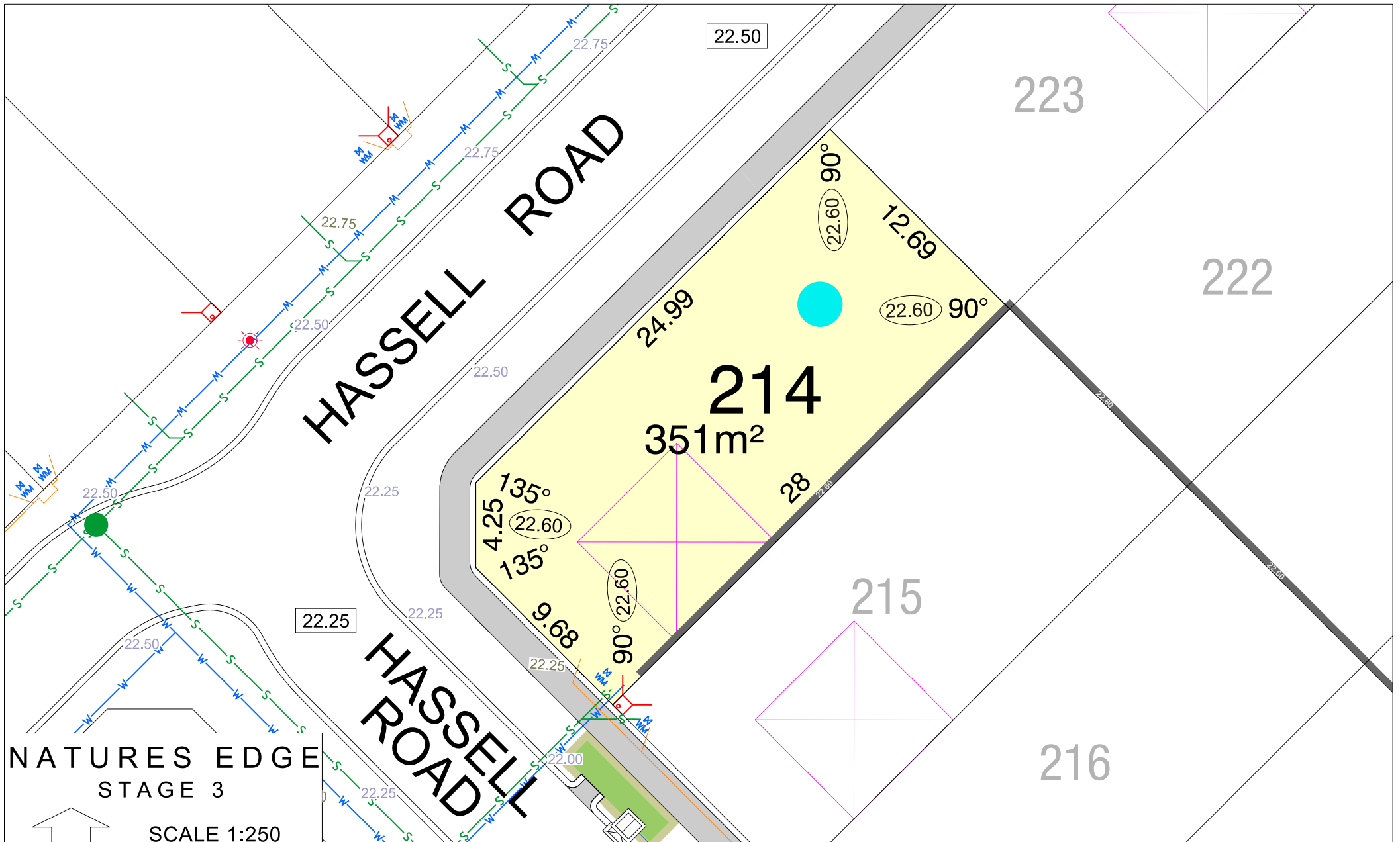
SCALE 1:250

MNG. Ref: 99404lip-054a Date: 18/08/2022

Depicted information subject to approvals and survey. All dimensions and areas are subject to survey. The particulars on this brochure are supplied for Information only and shall not be taken as a representation in any respect on the part of the Vendor or its agent. Authorities should be consulted when services are contained within lot boundaries as building restrictions may apply. All retaining walls and associated easements are shown exaggerated for clarity.

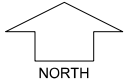
LEGEND

	WATER		DRAINAGE		POWER DOME MINI PILLAR		TOP OF KERB HEIGHT		STORMWATER CONNECTION PIT AND EASEMENT
	WATER METER/ VALVE / HYDRANT		DRAINAGE PITS		POWER DOME UNIVERSAL PILLAR		SPOT LEVEL		DESIGNATED GARAGE LOCATION ACCESS RESTRICTION
	SEWER / MANHOLE		RAIN GARDEN		STREETLIGHTS		PAD LEVEL		BUSHFIRE ATTACK LEVEL
	RETAINING WALL & HEIGHT		NBN CONNECTION		PADMOUNT SITE		ROAD LEVEL		



**NATURES EDGE
STAGE 3**

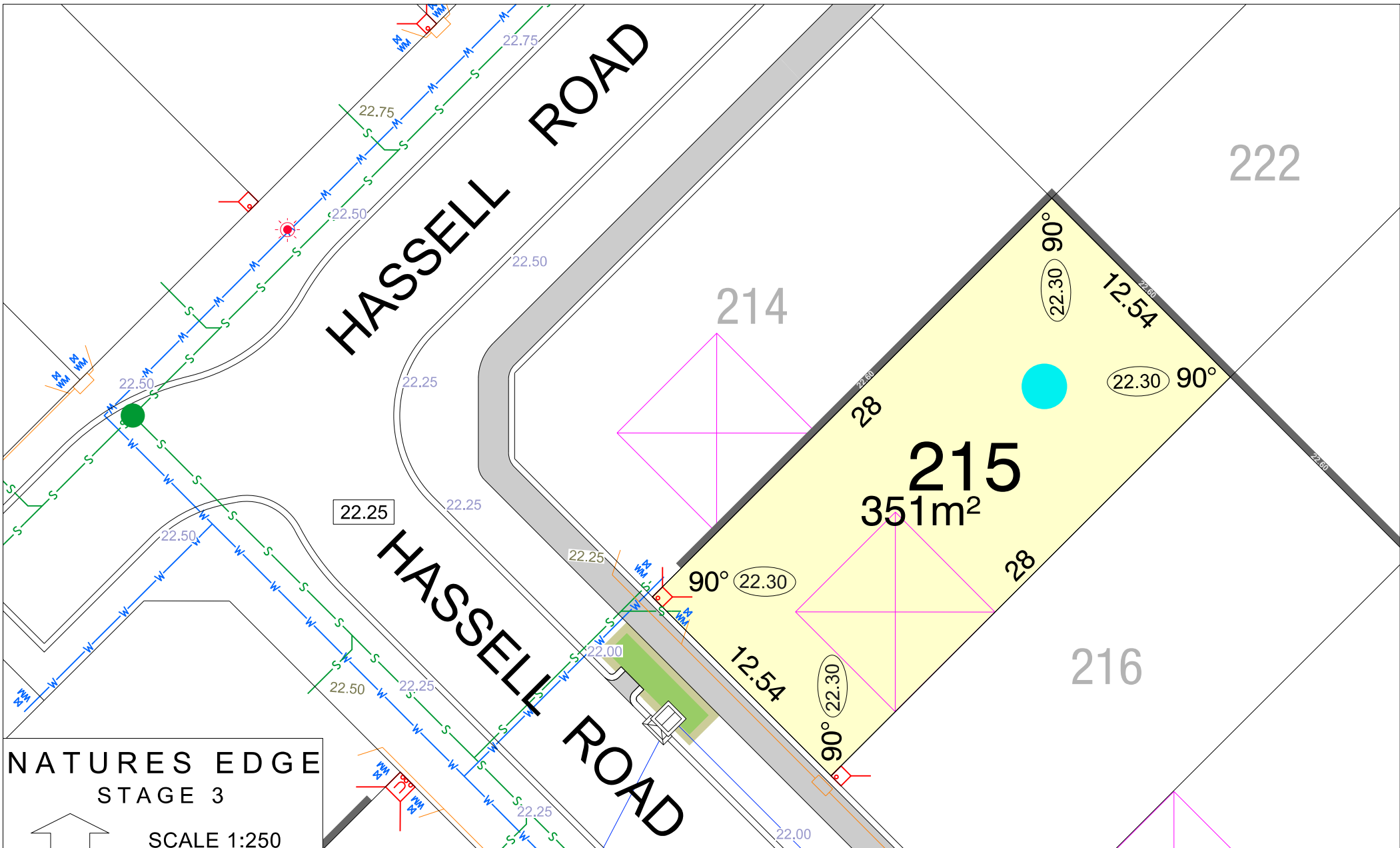
SCALE 1:250



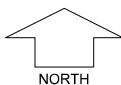
MNG. Ref: 99404lip-054a Date: 18/08/2022
 Depicted information subject to approvals and survey.
 All dimensions and areas are subject to survey. The particulars on this brochure are supplied for Information only and shall not be taken as a representation in any respect on the part of the Vendor or its agent. Authorities should be consulted when services are contained within lot boundaries as building restrictions may apply. All retaining walls and associated easements are shown exaggerated for clarity.

LEGEND

	WATER		DRAINAGE		POWER DOME MINI PILLAR		TOP OF KERB HEIGHT		STORMWATER CONNECTION PIT AND EASEMENT
	WATER METER/ VALVE / HYDRANT		DRAINAGE PITS		POWER DOME UNIVERSAL PILLAR		SPOT LEVEL		DESIGNATED GARAGE LOCATION ACCESS RESTRICTION
	SEWER / MANHOLE		RAIN GARDEN		STREETLIGHTS		PAD LEVEL		BAL 12.5
	RETAINING WALL & HEIGHT		NBN CONNECTION		PADMOUNT SITE		ROAD LEVEL		BAL 19
									BAL 29



**NATURES EDGE
STAGE 3**

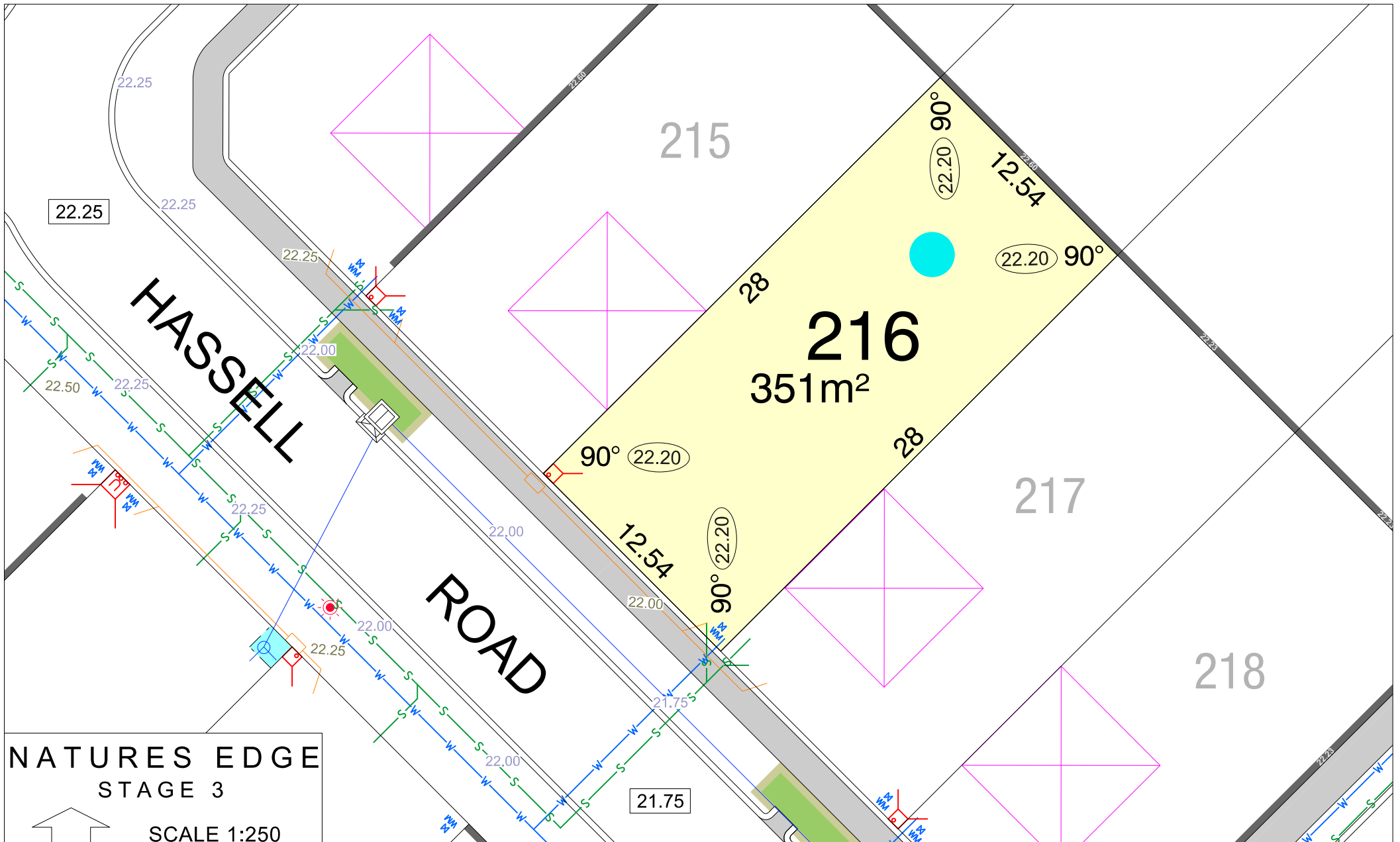


SCALE 1:250

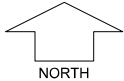
MNG. Ref: 99404lip-054a Date: 18/08/2022
 Depicted information subject to approvals and survey.
 All dimensions and areas are subject to survey. The particulars on this brochure are supplied for Information only and shall not be taken as a representation in any respect on the part of the Vendor or its agent. Authorities should be consulted when services are contained within lot boundaries as building restrictions may apply. All retaining walls and associated easements are shown exaggerated for clarity.

LEGEND

	WATER		DRAINAGE		POWER DOME MINI PILLAR		TOP OF KERB HEIGHT		STORMWATER CONNECTION PIT AND EASEMENT
	WATER METER/ VALVE / HYDRANT		DRAINAGE PITS		POWER DOME UNIVERSAL PILLAR		SPOT LEVEL		DESIGNATED GARAGE LOCATION ACCESS RESTRICTION
	SEWER / MANHOLE		RAIN GARDEN		STREETLIGHTS		PAD LEVEL		BAL 12.5
	RETAINING WALL & HEIGHT		NBN CONNECTION		PADMOUNT SITE		ROAD LEVEL		BAL 19
									BAL 29



**NATURES EDGE
STAGE 3**

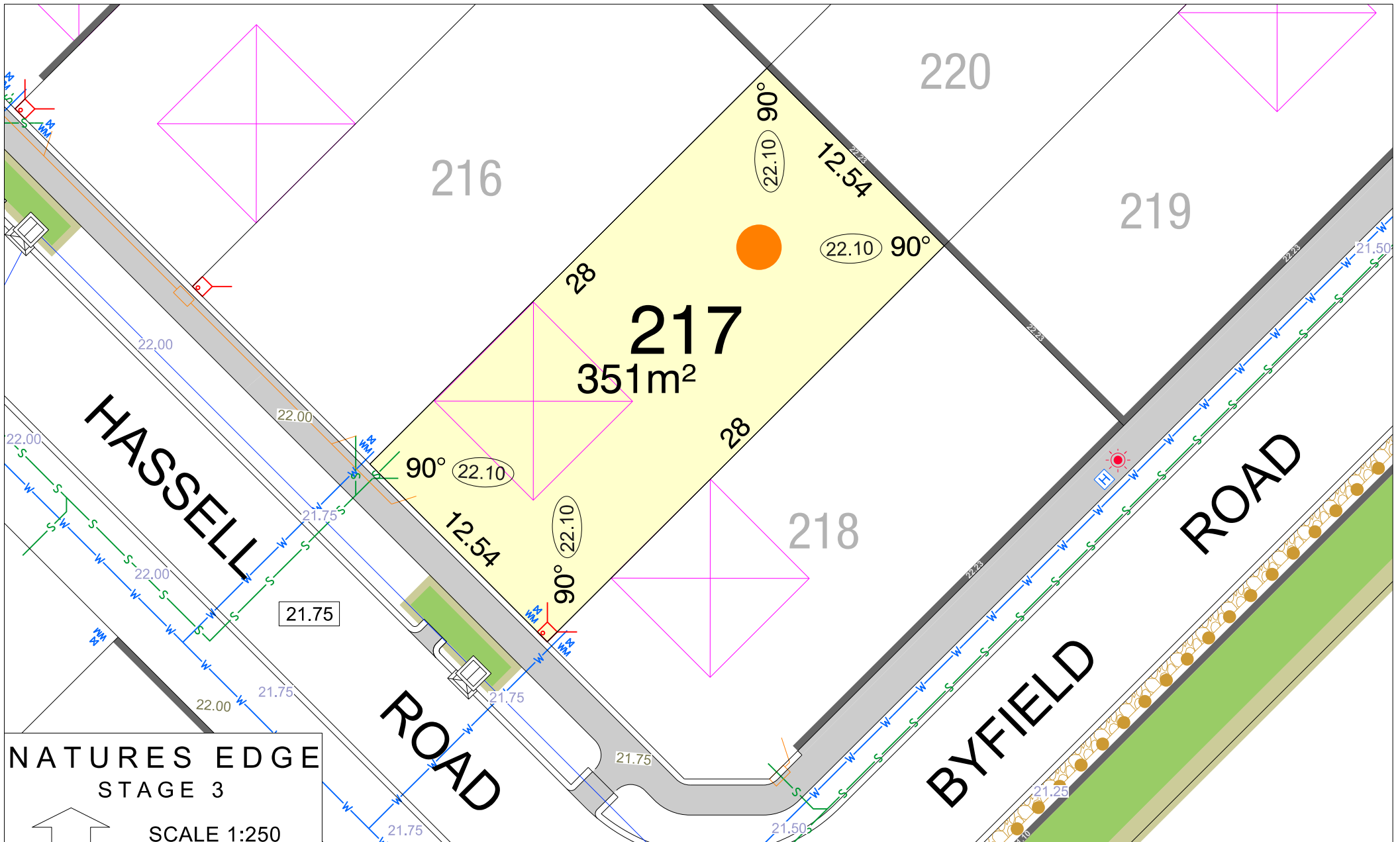


SCALE 1:250

MNG. Ref: 99404lip-054a Date: 18/08/2022
 Depicted information subject to approvals and survey.
 All dimensions and areas are subject to survey. The particulars on this brochure are supplied for Information only and shall not be taken as a representation in any respect on the part of the Vendor or its agent. Authorities should be consulted when services are contained within lot boundaries as building restrictions may apply. All retaining walls and associated easements are shown exaggerated for clarity.

LEGEND

	WATER		DRAINAGE		POWER DOME MINI PILLAR	26.80	TOP OF KERB HEIGHT		STORMWATER CONNECTION PIT AND EASEMENT
	WATER METER/ VALVE / HYDRANT		DRAINAGE PITS		POWER DOME UNIVERSAL PILLAR	26.16	SPOT LEVEL		DESIGNATED GARAGE LOCATION ACCESS RESTRICTION
	SEWER / MANHOLE		RAIN GARDEN		STREETLIGHTS		PAD LEVEL		BUSHFIRE ATTACK LEVEL
	RETAINING WALL & HEIGHT		NBN CONNECTION		PADMOUNT SITE	25.40	ROAD LEVEL		BAL 12.5
									BAL 19
									BAL 29



**NATURES EDGE
STAGE 3**

SCALE 1:250

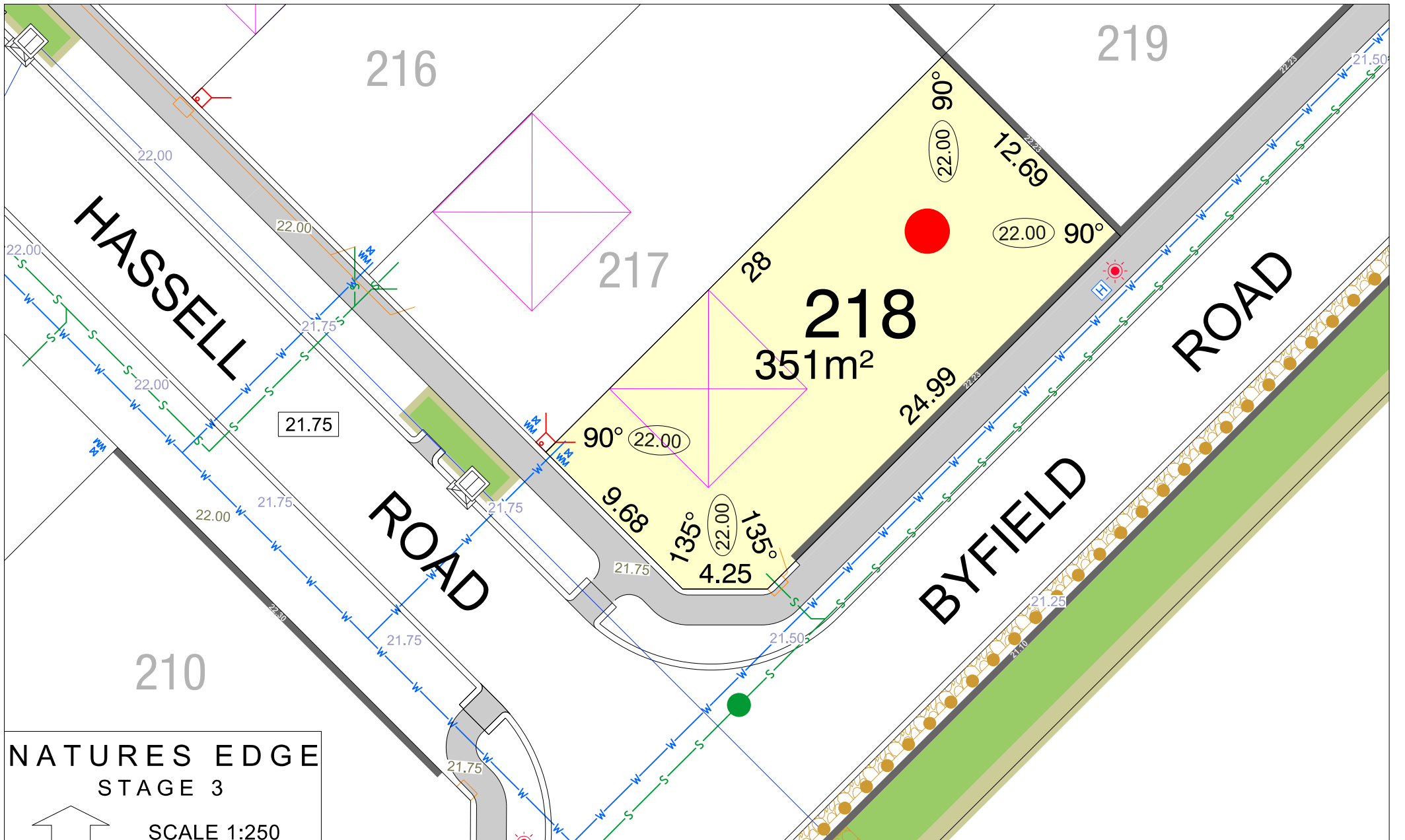
NORTH

MNG. Ref: 99404lip-054a Date: 18/08/2022

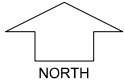
Depicted information subject to approvals and survey.

All dimensions and areas are subject to survey. The particulars on this brochure are supplied for Information only and shall not be taken as a representation in any respect on the part of the Vendor or its agent. Authorities should be consulted when services are contained within lot boundaries as building restrictions may apply. All retaining walls and associated easements are shown exaggerated for clarity.

LEGEND	
	WATER
	WATER METER/ VALVE / HYDRANT
	SEWER / MANHOLE
	RETAINING WALL & HEIGHT
	DRAINAGE
	DRAINAGE PITS
	RAIN GARDEN
	NBN CONNECTION
	POWER DOME MINI PILLAR
	POWER DOME UNIVERSAL PILLAR
	STREETLIGHTS
	PADMOUNT SITE
	TOP OF KERB HEIGHT
	SPOT LEVEL
	PAD LEVEL
	ROAD LEVEL
	STORMWATER CONNECTION PIT AND EASEMENT
	DESIGNATED GARAGE LOCATION ACCESS RESTRICTION
	BUSHFIRE ATTACK LEVEL
	BAL 12.5
	BAL 19
	BAL 29



**NATURES EDGE
STAGE 3**

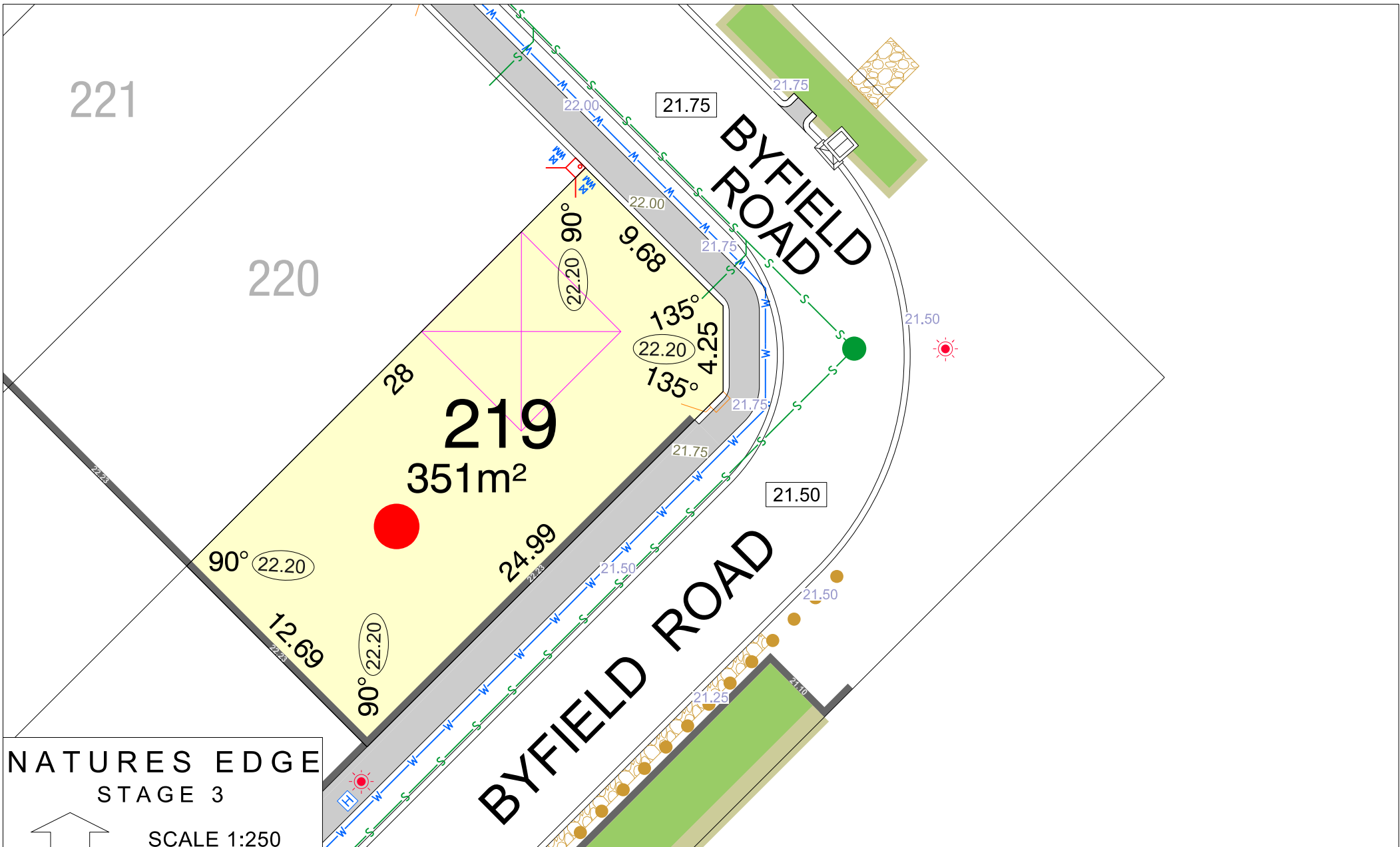


SCALE 1:250

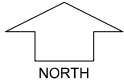
MNG. Ref: 99404lip-054a Date: 18/08/2022
 Depicted information subject to approvals and survey.
 All dimensions and areas are subject to survey. The particulars on this brochure are supplied for Information only and shall not be taken as a representation in any respect on the part of the Vendor or its agent. Authorities should be consulted when services are contained within lot boundaries as building restrictions may apply. All retaining walls and associated easements are shown exaggerated for clarity.

LEGEND

	WATER		DRAINAGE		POWER DOME MINI PILLAR		TOP OF KERB HEIGHT		STORMWATER CONNECTION PIT AND EASEMENT
	WATER METER/ VALVE / HYDRANT		DRAINAGE PITS		POWER DOME UNIVERSAL PILLAR		SPOT LEVEL		DESIGNATED GARAGE LOCATION ACCESS RESTRICTION
	SEWER / MANHOLE		RAIN GARDEN		STREETLIGHTS		PAD LEVEL		BUSHFIRE ATTACK LEVEL
	RETAINING WALL & HEIGHT		NBN CONNECTION		PADMOUNT SITE		ROAD LEVEL		BUSHFIRE ATTACK LEVEL



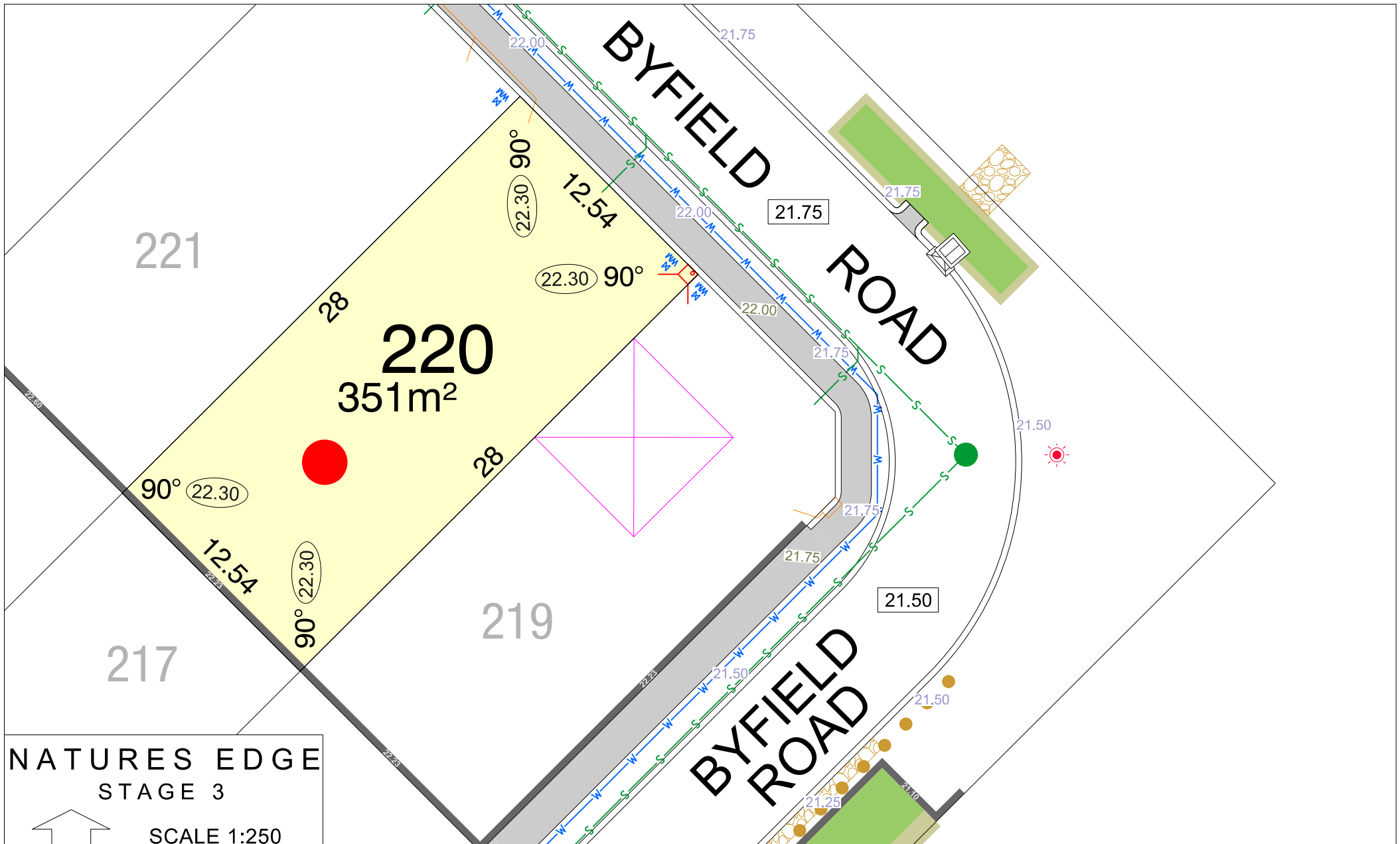
**NATURES EDGE
STAGE 3**



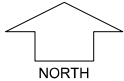
SCALE 1:250

MNG. Ref: 99404lip-054a Date: 18/08/2022
 Depicted information subject to approvals and survey.
 All dimensions and areas are subject to survey. The particulars on this brochure are supplied for Information only and shall not be taken as a representation in any respect on the part of the Vendor or its agent. Authorities should be consulted when services are contained within lot boundaries as building restrictions may apply. All retaining walls and associated easements are shown exaggerated for clarity.

LEGEND	
	WATER
	WATER METER/ VALVE / HYDRANT
	SEWER / MANHOLE
	RETAINING WALL & HEIGHT
	DRAINAGE
	DRAINAGE PITS
	RAIN GARDEN
	NBN CONNECTION
	POWER DOME MINI PILLAR
	POWER DOME UNIVERSAL PILLAR
	STREETLIGHTS
	PADMOUNT SITE
	TOP OF KERB HEIGHT
	SPOT LEVEL
	PAD LEVEL
	ROAD LEVEL
	STORMWATER CONNECTION PIT AND EASEMENT
	DESIGNATED GARAGE LOCATION ACCESS RESTRICTION
	BUSHFIRE ATTACK LEVEL
	BUSHFIRE ATTACK LEVEL
	BUSHFIRE ATTACK LEVEL



**NATURES EDGE
STAGE 3**

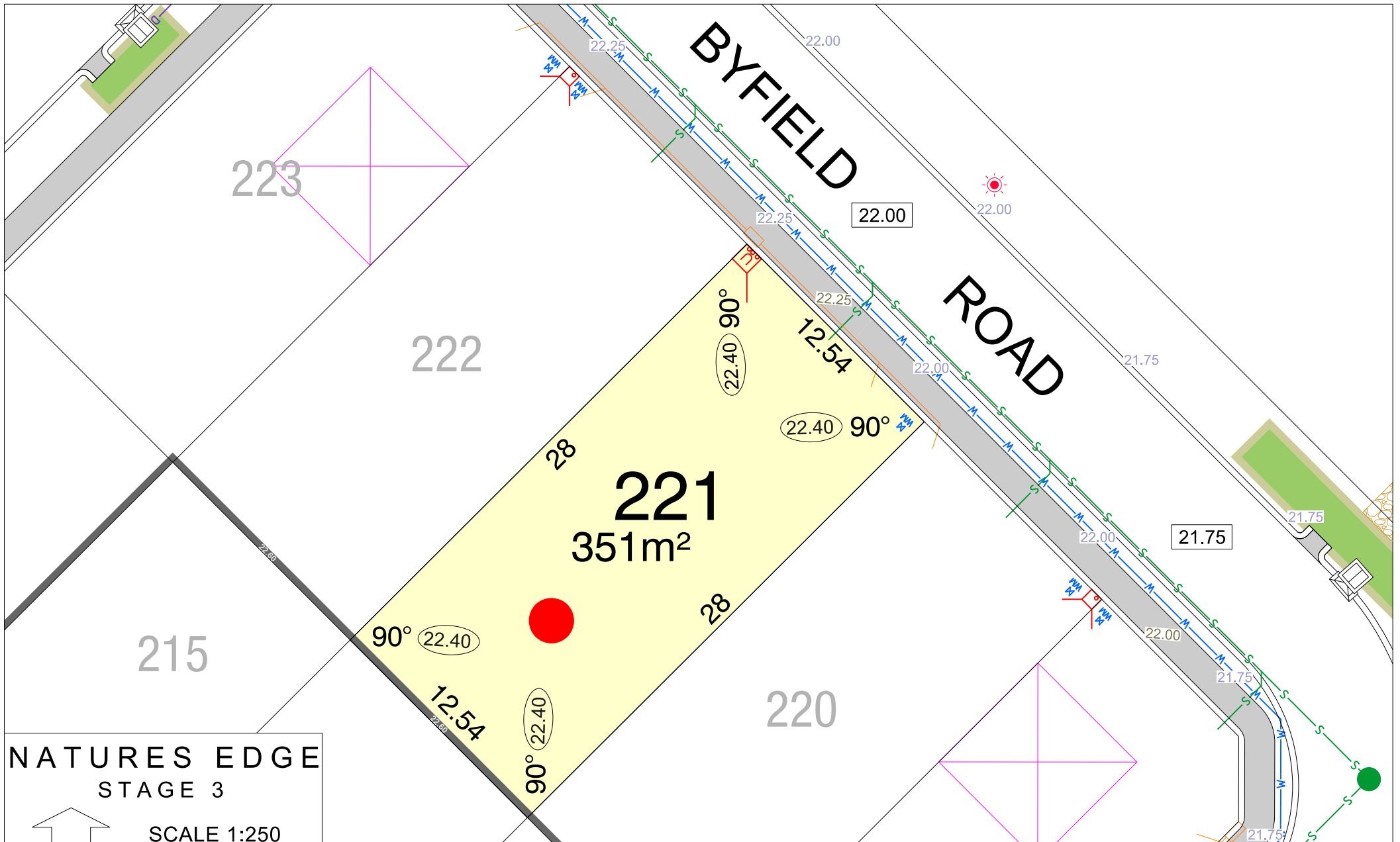


SCALE 1:250

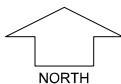
MNG. Ref: 99404lip-054a Date: 18/08/2022
 Depicted information subject to approvals and survey.
 All dimensions and areas are subject to survey. The particulars on this brochure are supplied for Information only and shall not be taken as a representation in any respect on the part of the Vendor or its agent. Authorities should be consulted when services are contained within lot boundaries as building restrictions may apply. All retaining walls and associated easements are shown exaggerated for clarity.

LEGEND

	WATER		DRAINAGE		POWER DOME MINI PILLAR		TOP OF KERB HEIGHT		STORMWATER CONNECTION PIT AND EASEMENT
	WATER METER/ VALVE / HYDRANT		DRAINAGE PITS		POWER DOME UNIVERSAL PILLAR		SPOT LEVEL		DESIGNATED GARAGE LOCATION ACCESS RESTRICTION
	SEWER / MANHOLE		RAIN GARDEN		STREETLIGHTS		PAD LEVEL		BUSHFIRE ATTACK LEVEL
	RETAINING WALL & HEIGHT		NBN CONNECTION		PADMOUNT SITE		ROAD LEVEL		



NATURES EDGE STAGE 3

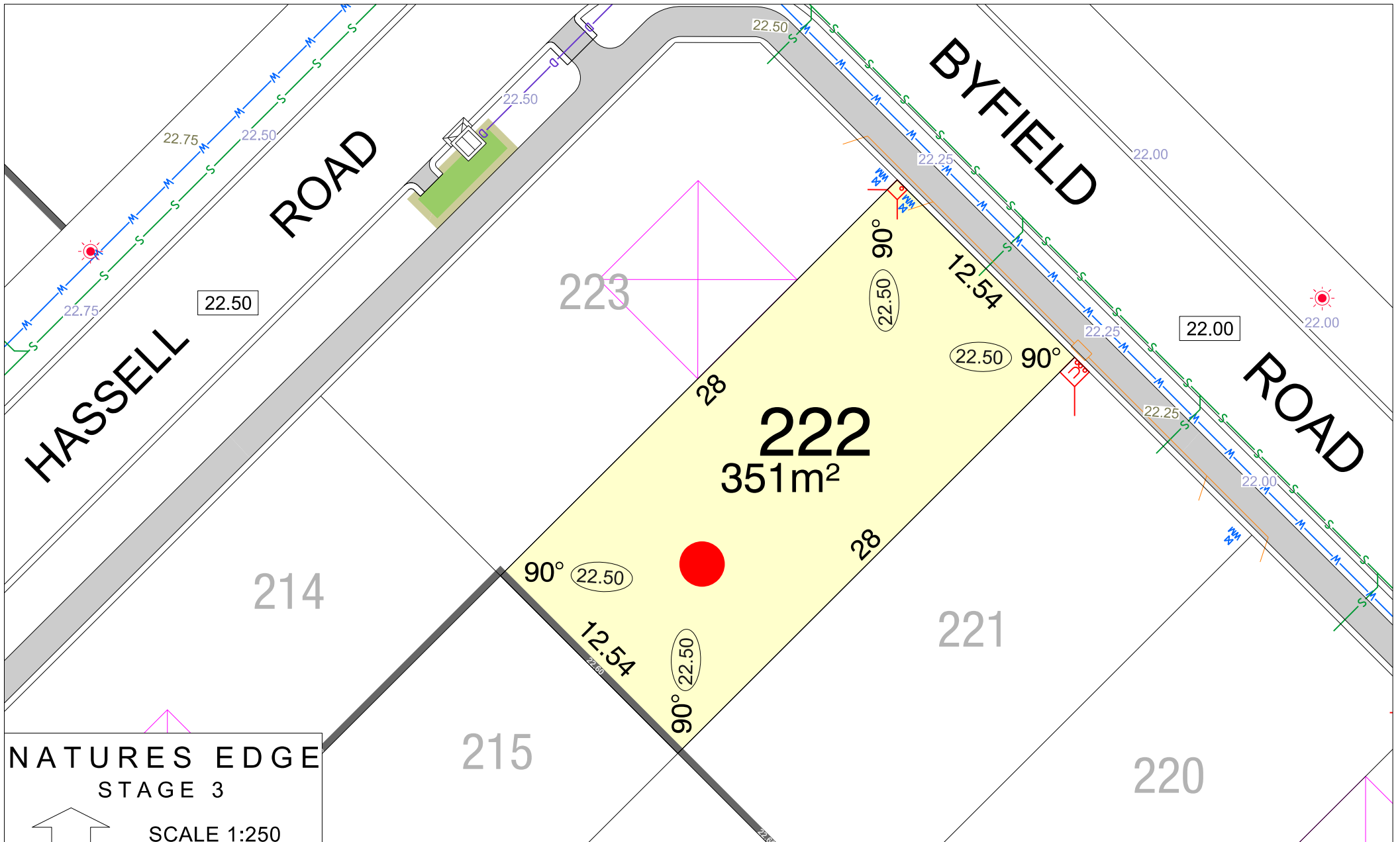


SCALE 1:250

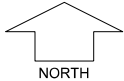
MNG. Ref: 99404lip-054a Date: 18/08/2022
 Depicted information subject to approvals and survey.
 All dimensions and areas are subject to survey. The particulars on this brochure are supplied for Information only and shall not be taken as a representation in any respect on the part of the Vendor or its agent. Authorities should be consulted when services are contained within lot boundaries as building restrictions may apply. All retaining walls and associated easements are shown exaggerated for clarity.

LEGEND

	WATER		DRAINAGE		POWER DOME MINI PILLAR		TOP OF KERB HEIGHT		STORMWATER CONNECTION PIT AND EASEMENT
	WATER METER/ VALVE / HYDRANT		DRAINAGE PITS		POWER DOME UNIVERSAL PILLAR		SPOT LEVEL		DESIGNATED GARAGE LOCATION ACCESS RESTRICTION
	SEWER / MANHOLE		RAIN GARDEN		STREETLIGHTS		PAD LEVEL		RESTRICTION
	RETAINING WALL & HEIGHT		NBN CONNECTION		PADMOUNT SITE		ROAD LEVEL		BAL 12.5
									BAL 19
									BAL 29



**NATURES EDGE
STAGE 3**

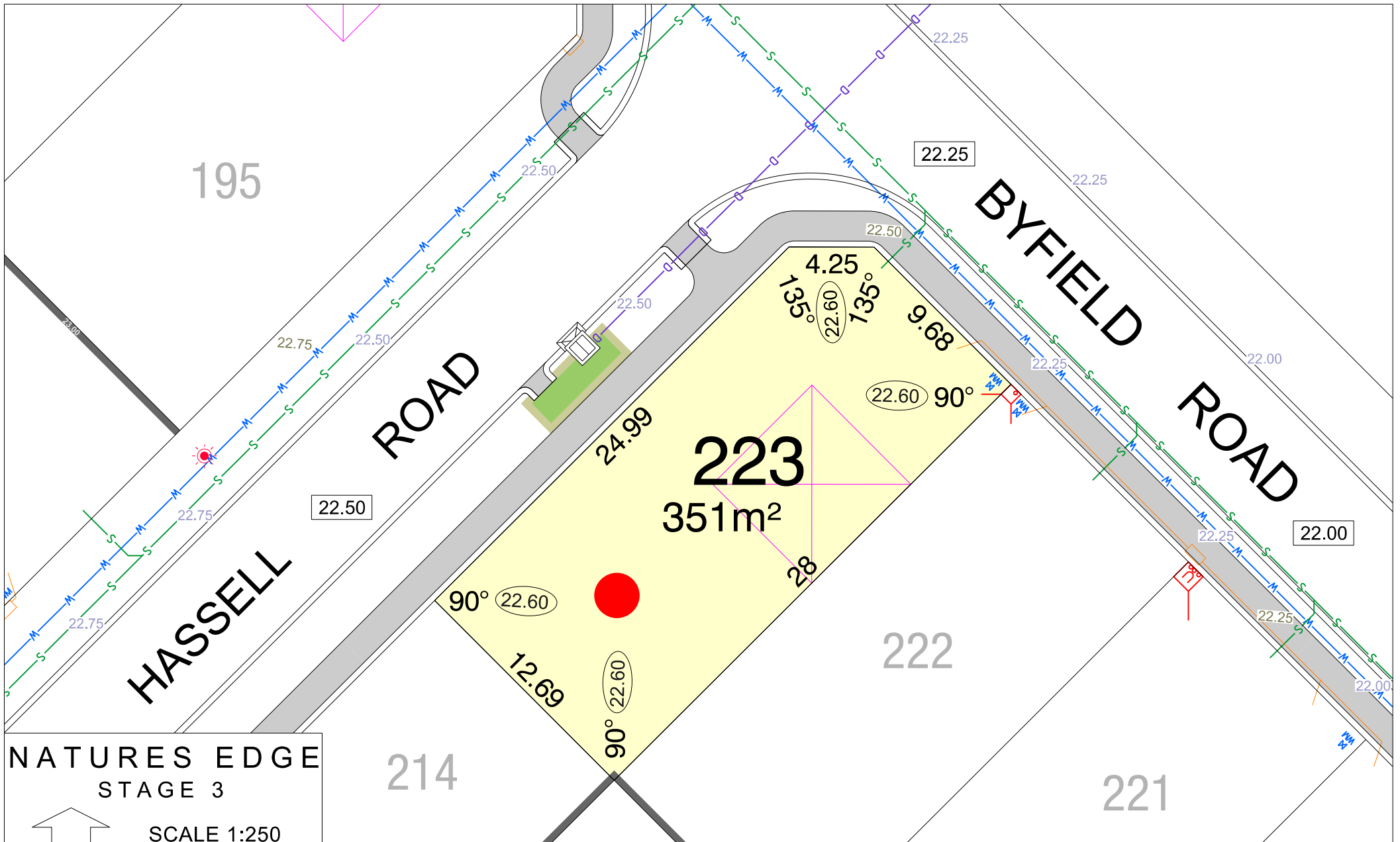


SCALE 1:250

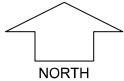
MNG. Ref: 99404lip-054a Date: 18/08/2022
 Depicted information subject to approvals and survey.
 All dimensions and areas are subject to survey. The particulars on this brochure are supplied for Information only and shall not be taken as a representation in any respect on the part of the Vendor or its agent. Authorities should be consulted when services are contained within lot boundaries as building restrictions may apply. All retaining walls and associated easements are shown exaggerated for clarity.

LEGEND

	WATER		DRAINAGE		POWER DOME MINI PILLAR		TOP OF KERB HEIGHT		STORMWATER CONNECTION PIT AND EASEMENT
	WATER METER/ VALVE / HYDRANT		DRAINAGE PITS		POWER DOME UNIVERSAL PILLAR		SPOT LEVEL		DESIGNATED GARAGE LOCATION ACCESS RESTRICTION
	SEWER / MANHOLE		RAIN GARDEN		STREETLIGHTS		PAD LEVEL		BUSHFIRE ATTACK LEVEL
	RETAINING WALL & HEIGHT		NBN CONNECTION		PADMOUNT SITE		ROAD LEVEL		



NATURES EDGE
STAGE 3

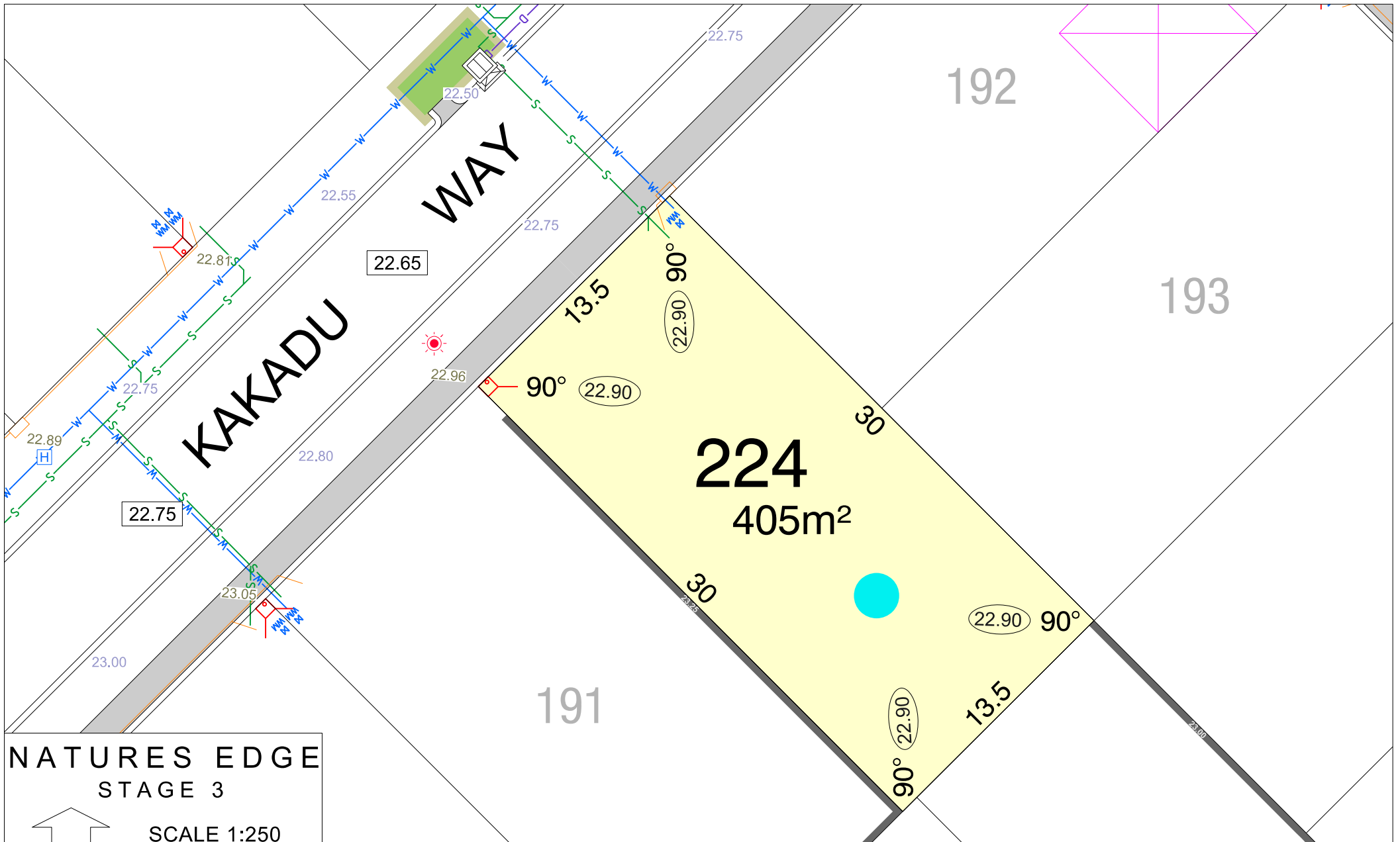


SCALE 1:250

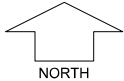
MNG. Ref: 99404lip-054a Date: 18/08/2022
 Depicted information subject to approvals and survey.
 All dimensions and areas are subject to survey. The particulars on this brochure are supplied for Information only and shall not be taken as a representation in any respect on the part of the Vendor or its agent. Authorities should be consulted when services are contained within lot boundaries as building restrictions may apply. All retaining walls and associated easements are shown exaggerated for clarity.

LEGEND

	WATER		DRAINAGE		POWER DOME MINI PILLAR		TOP OF KERB HEIGHT		STORMWATER CONNECTION PIT AND EASEMENT
	WATER METER/ VALVE / HYDRANT		DRAINAGE PITS		POWER DOME UNIVERSAL PILLAR		SPOT LEVEL		DESIGNATED GARAGE LOCATION ACCESS RESTRICTION
	SEWER / MANHOLE		RAIN GARDEN		STREETLIGHTS		PAD LEVEL		BUSHFIRE ATTACK LEVEL
	RETAINING WALL & HEIGHT		NBN CONNECTION		PADMOUNT SITE		ROAD LEVEL		BAL 12.5
									BAL 19
									BAL 29



NATURES EDGE
STAGE 3



SCALE 1:250

MNG. Ref: 99404lip-054a Date: 18/08/2022
 Depicted information subject to approvals and survey.
 All dimensions and areas are subject to survey. The particulars on this brochure are supplied for Information only and shall not be taken as a representation in any respect on the part of the Vendor or its agent. Authorities should be consulted when services are contained within lot boundaries as building restrictions may apply. All retaining walls and associated easements are shown exaggerated for clarity.

LEGEND

	WATER		DRAINAGE		POWER DOME MINI PILLAR		TOP OF KERB HEIGHT		STORMWATER CONNECTION PIT AND EASEMENT
	WATER METER/ VALVE / HYDRANT		DRAINAGE PITS		POWER DOME UNIVERSAL PILLAR		SPOT LEVEL		DESIGNATED GARAGE LOCATION ACCESS RESTRICTION
	SEWER / MANHOLE		RAIN GARDEN		STREETLIGHTS		PAD LEVEL		BUSHFIRE ATTACK LEVEL
	RETAINING WALL & HEIGHT		NBN CONNECTION		PADMOUNT SITE		ROAD LEVEL		BAL 12.5
									BAL 19
									BAL 29