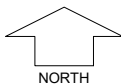


# NATURES EDGE STAGE 1



SCALE 1:1250

**MNG.** Ref: 99404lip-015b Date: 03/09/2020  
 Depicted information subject to approvals and survey.  
 All dimensions and areas are subject to survey. The particulars on this brochure are supplied for information only and shall not be taken as a representation in any respect on the part of the Vendor or its agent. Authorities should be consulted when services are contained within lot boundaries as building restrictions may apply. All retaining walls and associated easements are shown exaggerated for clarity.

## LEGEND

- WATER
- WATER METER/ VALVE / HYDRANT
- SEWER / MANHOLE
- GARAGE LOCATION



DRAINAGE

RETAINING WALL & HEIGHT

FEATURE / NOISE WALL & HEIGHT

BIN PADS



NBN CONNECTION

RAIN GARDEN

ACCESS RESTRICTION

BUSHFIRE ATTACK LEVEL

BAL 12.5 BAL 19 BAL 29



POWER DOME MINI PILLAR

POWER DOME UNIVERSAL PILLAR

STREETLIGHTS

PADMOUNT SITE

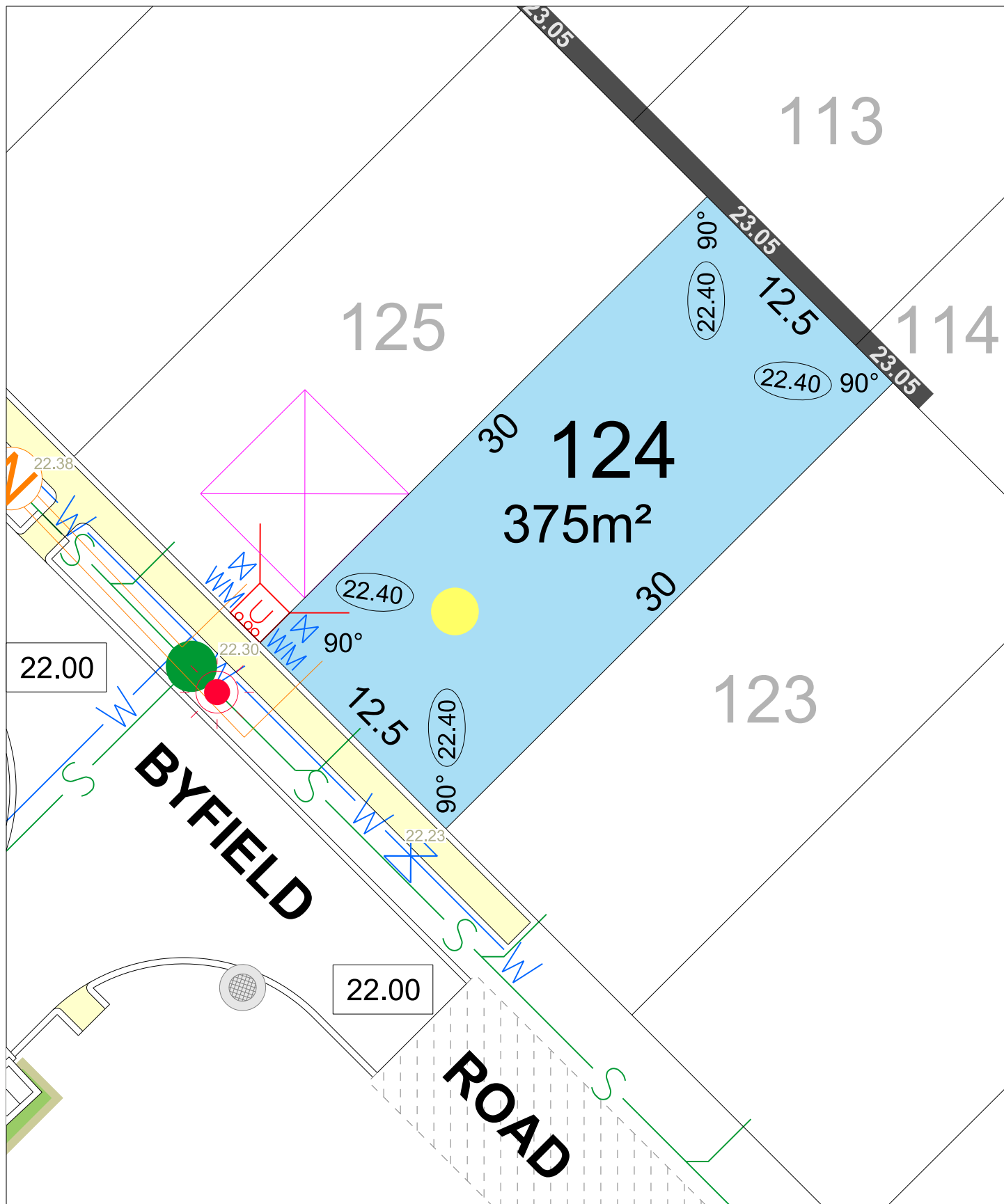
24.99 TOP OF KERB HEIGHT

26.16 SPOT LEVEL

26.20 PAD LEVEL

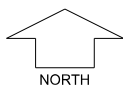
25.40 ROAD LEVEL

Q QUIET HOUSE



# NATURES EDGE STAGE 1

SCALE 1:250



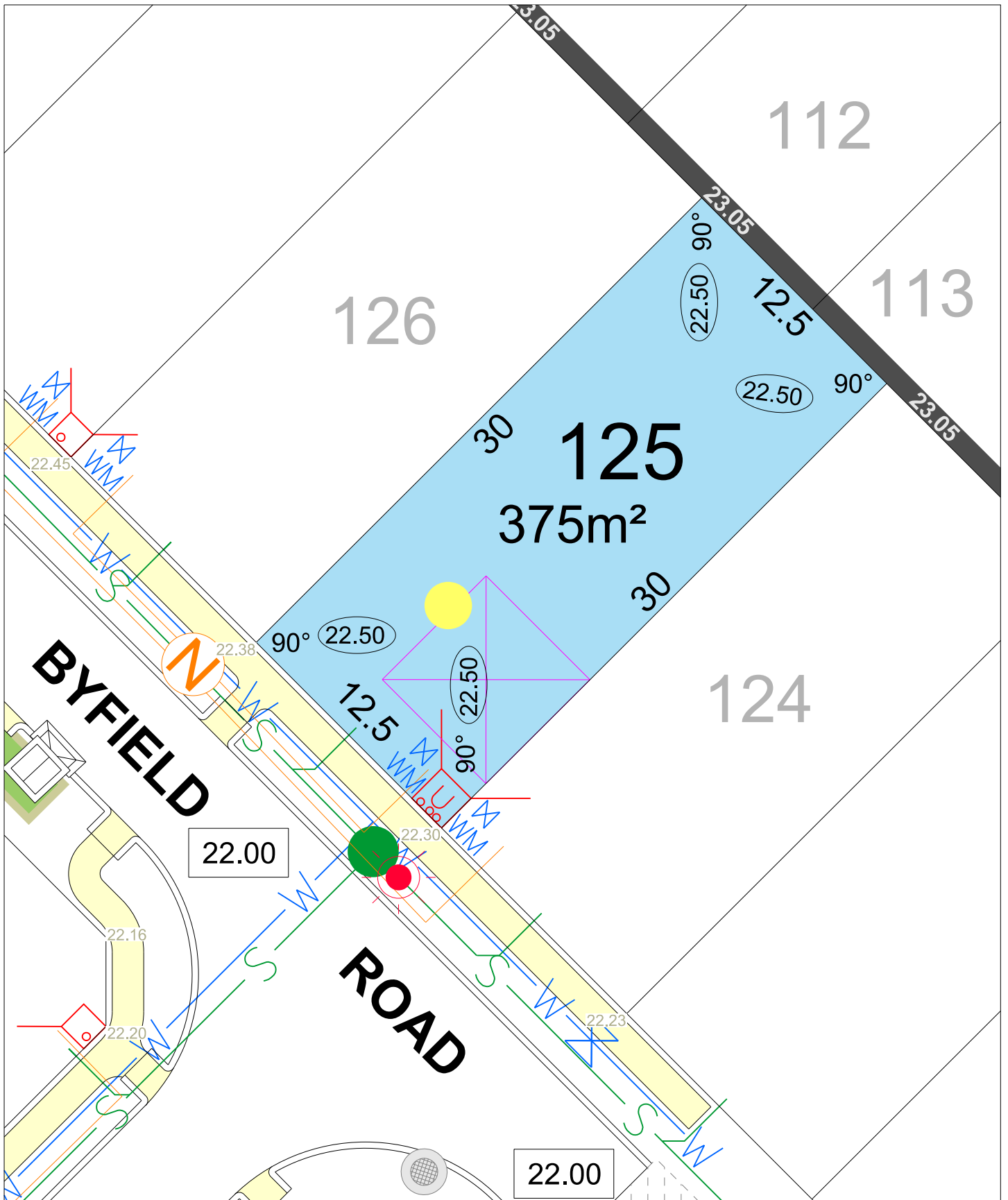
MNG. Ref: 99404lip-015b Date: 03/09/2020  
 Depicted Information subject to approvals and survey.  
 All dimensions and areas are subject to survey. The particulars on this brochure are supplied for Information only and shall not be taken as a representation in any respect on the part of the Vendor or its agent. Authorities should be consulted when services are contained within lot boundaries as building restrictions may apply. All retaining walls and associated easements are shown exaggerated for clarity.

## LEGEND

- WATER
- WATER METER/ VALVE / HYDRANT
- SEWER
- DRAINAGE
- NBN CONNECTION
- RAIN GARDEN
- BIN PADS

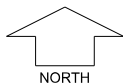
- POWER DOME - MINI PILLAR
- POWER DOME - UNIVERSAL PILLAR
- STREETLIGHTS
- PADMOUNT SITE
- RETAINING WALL & HEIGHT
- FEATURE / NOISE WALL & HEIGHT
- ACCESS RESTRICTION

- TOP OF KERB HEIGHT
- SPOT LEVEL
- PAD LEVEL
- ROAD LEVEL
- GARAGE LOCATION
- QUIET HOUSE
- BUSHFIRE ATTACK LEVEL
- BAL 12.5
- BAL 19
- BAL 29



## NATURES EDGE STAGE 1

SCALE 1:250



MNG. Ref: 99404lip-015b Date: 03/09/2020  
Depicted Information subject to approvals and survey.  
All dimensions and areas are subject to survey. The particulars on this brochure are supplied for Information only and shall not be taken as a representation in any respect on the part of the Vendor or its agent. Authorities should be consulted when services are contained within lot boundaries as building restrictions may apply. All retaining walls and associated easements are shown exaggerated for clarity.

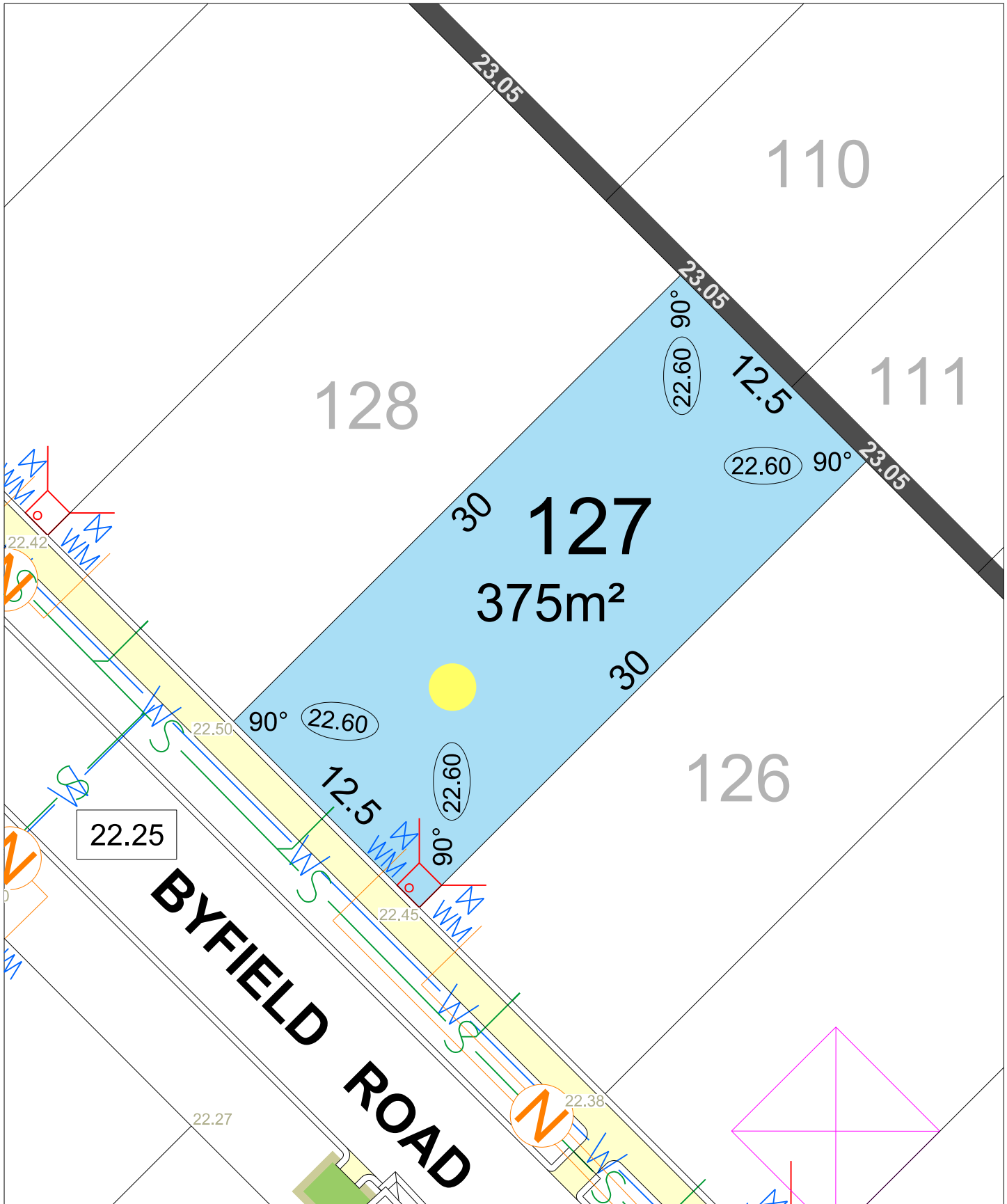
### LEGEND

	WATER
	WATER METER/ VALVE / HYDRANT
	SEWER
	DRAINAGE
	NBN CONNECTION
	RAIN GARDEN
	BIN PADS

	POWER DOME - MINI PILLAR
	POWER DOME - UNIVERSAL PILLAR
	STREETLIGHTS
	PADMOUNT SITE
	RETAINING WALL & HEIGHT
	FEATURE / NOISE WALL & HEIGHT
	ACCESS RESTRICTION

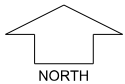
	TOP OF KERB HEIGHT
	SPOT LEVEL
	PAD LEVEL
	ROAD LEVEL
	GARAGE LOCATION
	QUIET HOUSE
	BUSHFIRE ATTACK LEVEL BAL 12.5
	BAL 19
	BAL 29





# NATURES EDGE STAGE 1

SCALE 1:250



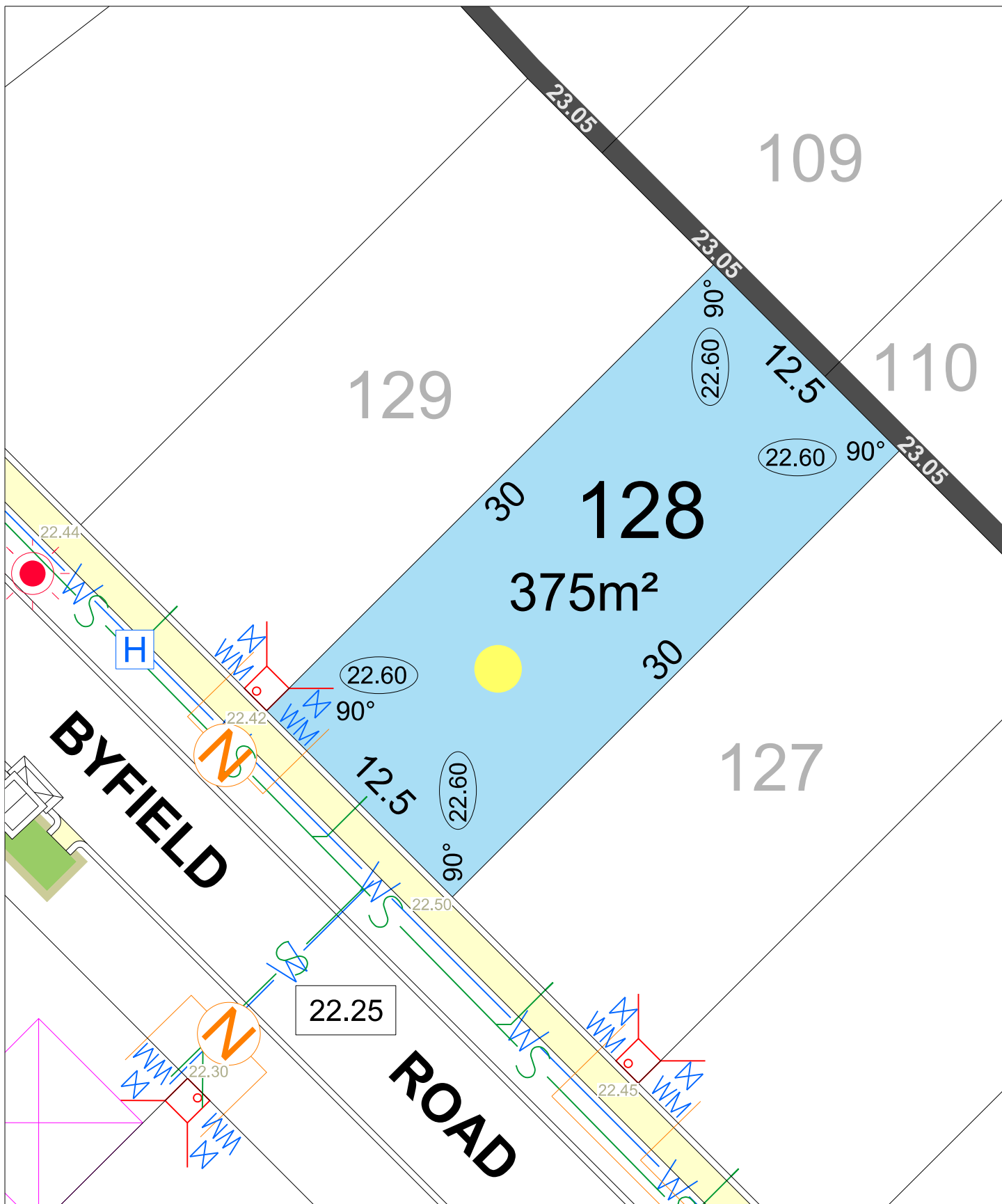
MNG. Ref: 99404lip-015b Date: 03/09/2020  
Depicted Information subject to approvals and survey.  
All dimensions and areas are subject to survey. The particulars on this brochure are supplied for Information only and shall not be taken as a representation in any respect on the part of the Vendor or its agent. Authorities should be consulted when services are contained within lot boundaries as building restrictions may apply. All retaining walls and associated easements are shown exaggerated for clarity.

## LEGEND

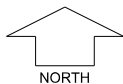
- WATER
- WATER METER/ VALVE / HYDRANT
- SEWER
- DRAINAGE
- NBN CONNECTION
- RAIN GARDEN
- BIN PADS

- POWER DOME - MINI PILLAR
- POWER DOME - UNIVERSAL PILLAR
- STREETLIGHTS
- PADMOUNT SITE
- RETAINING WALL & HEIGHT
- FEATURE / NOISE WALL & HEIGHT
- ACCESS RESTRICTION

- TOP OF KERB HEIGHT
- SPOT LEVEL
- PAD LEVEL
- ROAD LEVEL
- GARAGE LOCATION
- QUIET HOUSE
- BUSHFIRE ATTACK LEVEL



## NATURES EDGE STAGE 1



SCALE 1:250

MNG. Ref: 99404lip-015b Date: 03/09/2020  
**Depicted Information subject to approvals and survey.**  
All dimensions and areas are subject to survey. The particulars on this brochure are supplied for Information only and shall not be taken as a representation in any respect on the part of the Vendor or its agent. Authorities should be consulted when services are contained within lot boundaries as building restrictions may apply. All retaining walls and associated easements are shown exaggerated for clarity.

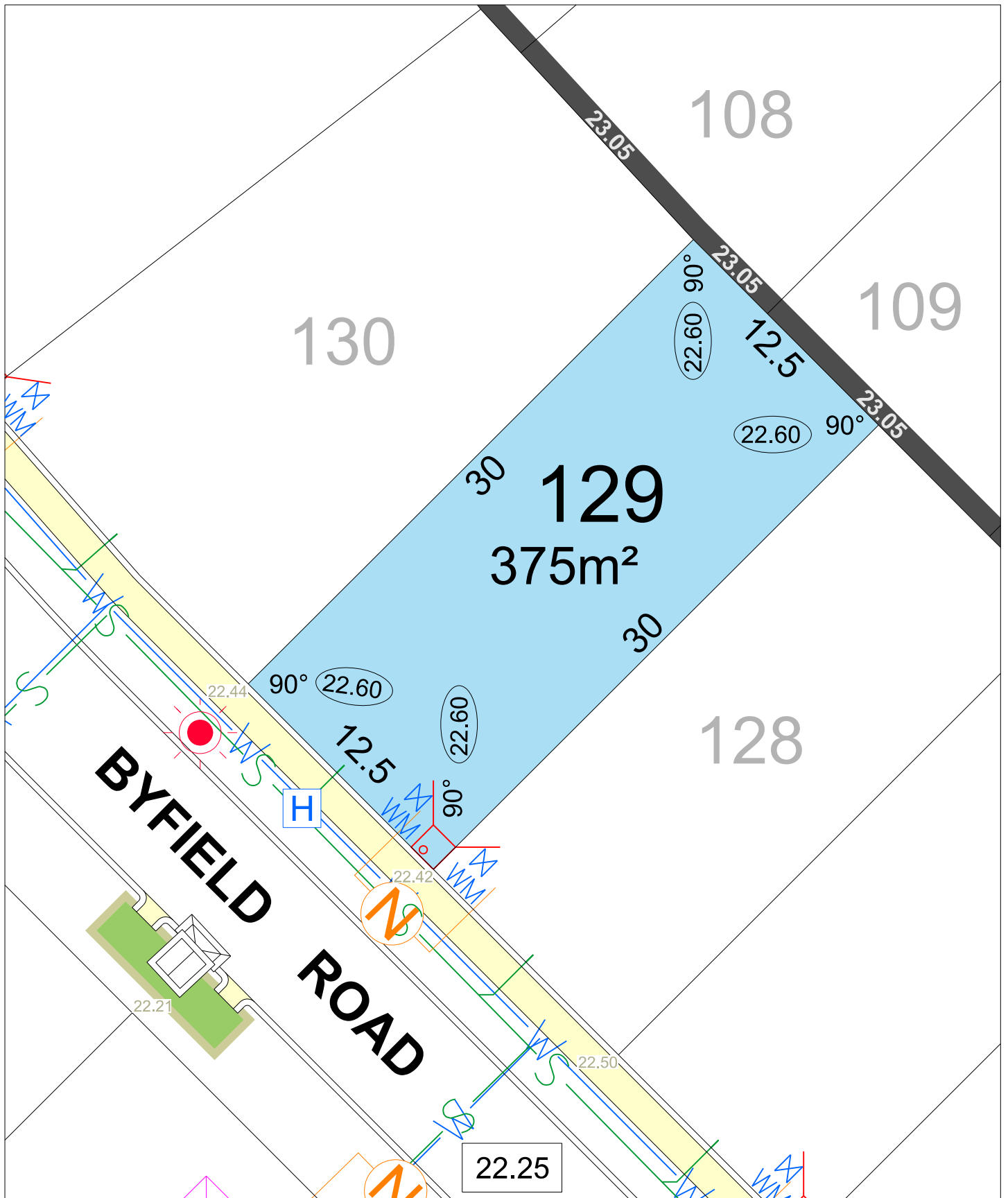
### LEGEND

	WATER
	WATER METER/ VALVE / HYDRANT
	SEWER
	DRAINAGE
	NBN CONNECTION
	RAIN GARDEN
	BIN PADS

	POWER DOME - MINI PILLAR
	POWER DOME - UNIVERSAL PILLAR
	STREETLIGHTS
	PADMOUNT SITE
	RETAINING WALL & HEIGHT
	FEATURE / NOISE WALL & HEIGHT
	ACCESS RESTRICTION

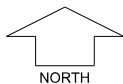
	TOP OF KERB HEIGHT
	SPOT LEVEL
	PAD LEVEL
	ROAD LEVEL
	GARAGE LOCATION
	QUIET HOUSE
	BUSHFIRE ATTACK LEVEL
	BAL 12.5
	BAL 19
	BAL 29





# NATURES EDGE STAGE 1

SCALE 1:250



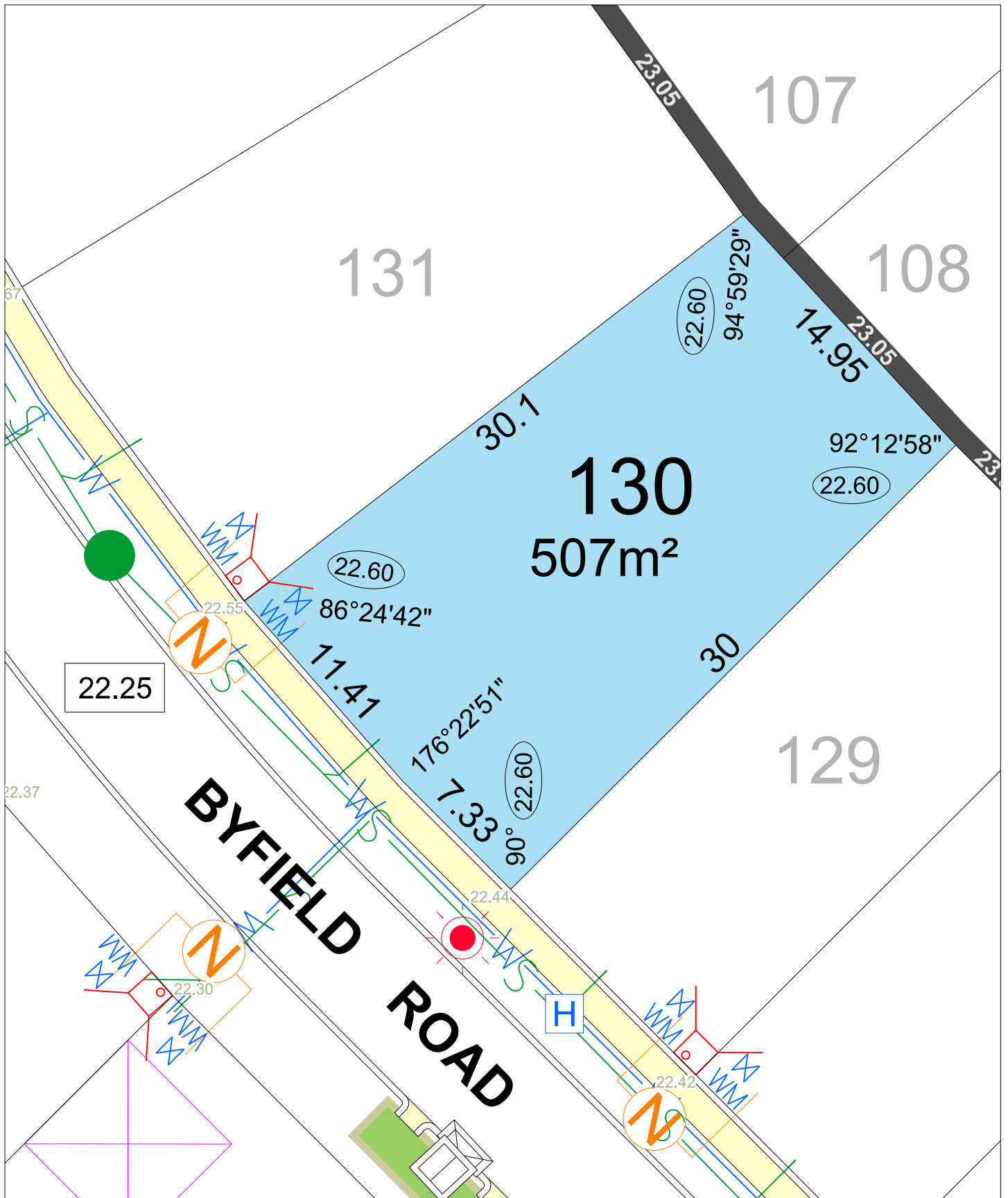
MNG. Ref: 99404lip-015b Date: 03/09/2020  
 Depicted Information subject to approvals and survey.  
 All dimensions and areas are subject to survey. The particulars on this brochure are supplied for Information only and shall not be taken as a representation in any respect on the part of the Vendor or its agent. Authorities should be consulted when services are contained within lot boundaries as building restrictions may apply. All retaining walls and associated easements are shown exaggerated for clarity.

## LEGEND

	WATER
	WATER METER/ VALVE / HYDRANT
	SEWER
	DRAINAGE
	NBN CONNECTION
	RAIN GARDEN
	BIN PADS

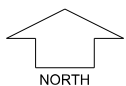
	POWER DOME - MINI PILLAR
	POWER DOME - UNIVERSAL PILLAR
	STREETLIGHTS
	PADMOUNT SITE
	RETAINING WALL & HEIGHT
	FEATURE / NOISE WALL & HEIGHT
	ACCESS RESTRICTION

	TOP OF KERB HEIGHT
	SPOT LEVEL
	PAD LEVEL
	ROAD LEVEL
	GARAGE LOCATION
	QUIET HOUSE
	BUSHFIRE ATTACK LEVEL
	BAL 12.5
	BAL 19
	BAL 29



# NATURES EDGE STAGE 1

SCALE 1:250



MNG. Ref: 99404lip-015b Date: 03/09/2020  
**Depicted Information subject to approvals and survey.**  
 All dimensions and areas are subject to survey. The particulars on this brochure are supplied for Information only and shall not be taken as a representation in any respect on the part of the Vendor or its agent. Authorities should be consulted when services are contained within lot boundaries as building restrictions may apply. All retaining walls and associated easements are shown exaggerated for clarity.

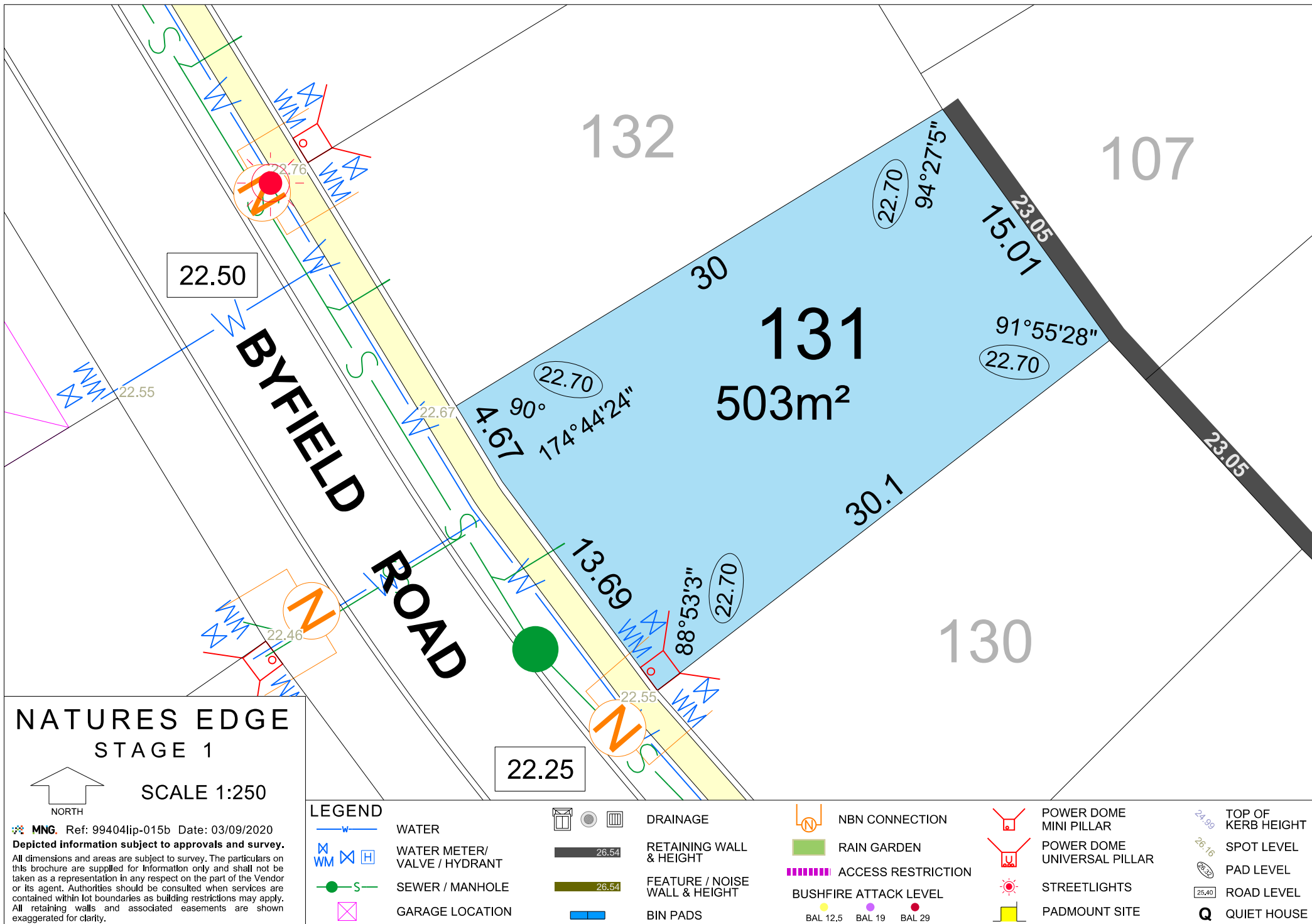
## LEGEND

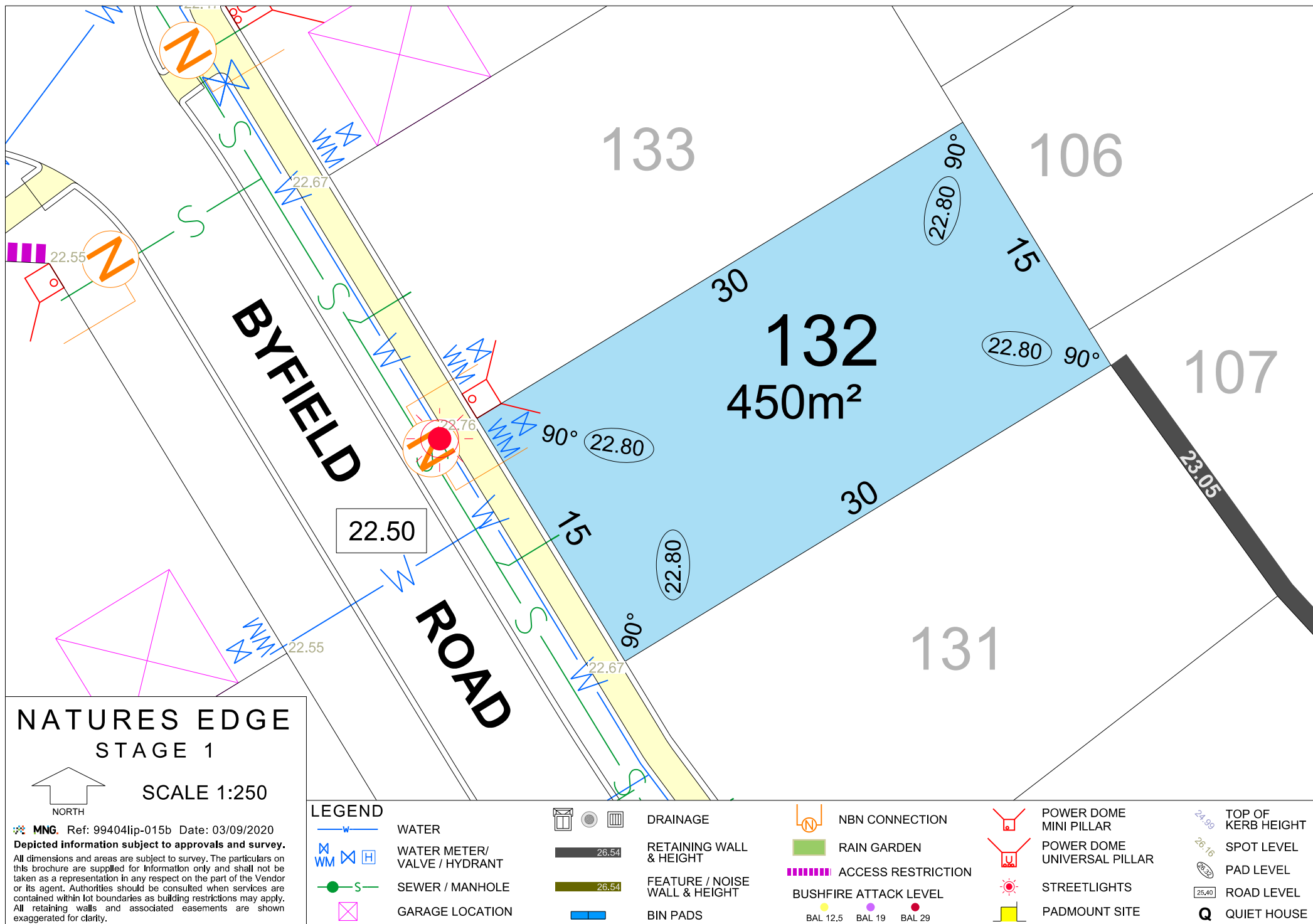
- WATER
- WATER METER/ VALVE / HYDRANT
- SEWER
- DRAINAGE
- NBN CONNECTION
- RAIN GARDEN
- BIN PADS

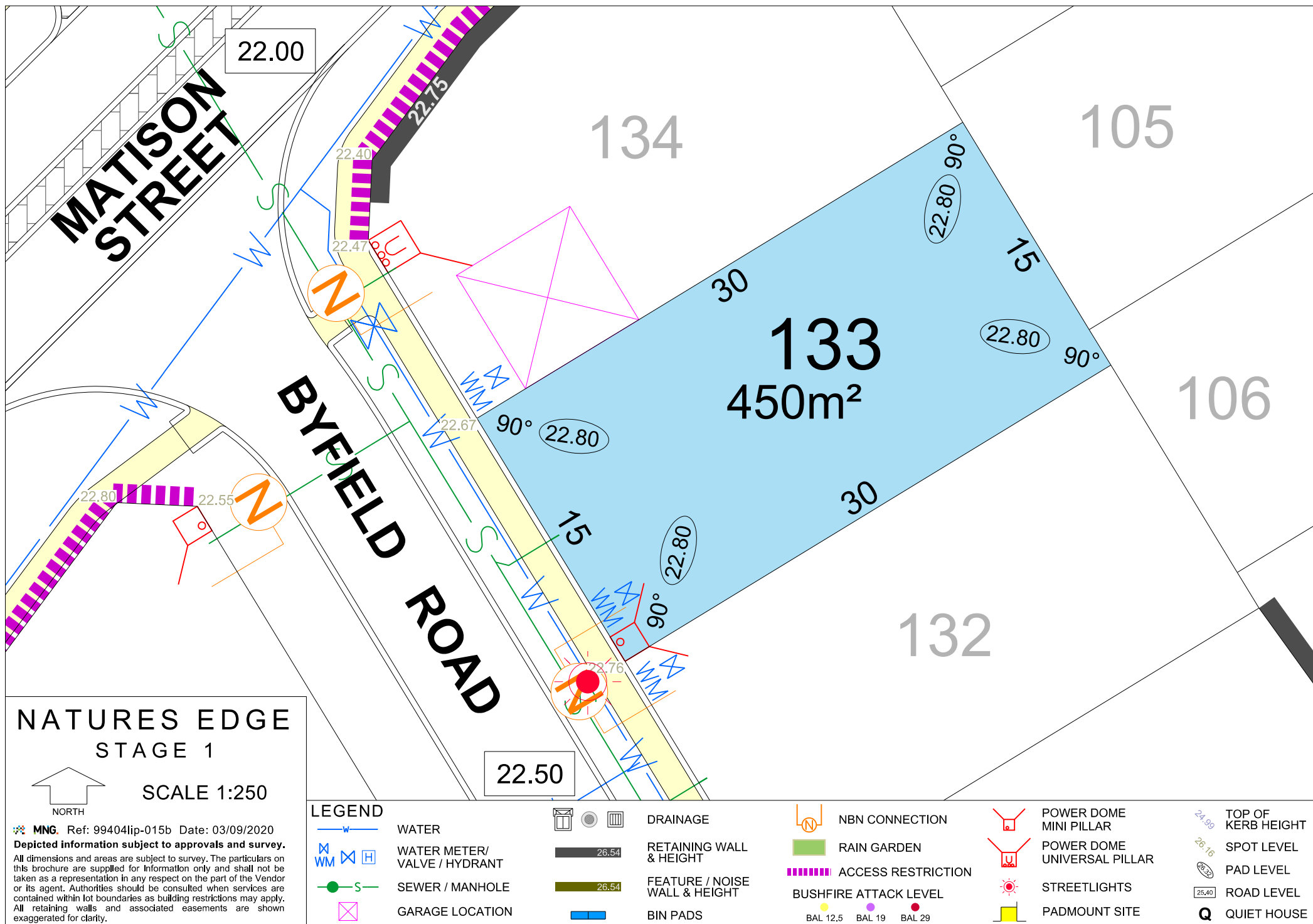
- POWER DOME - MINI PILLAR
- POWER DOME - UNIVERSAL PILLAR
- STREETLIGHTS
- PADMOUNT SITE
- RETAINING WALL & HEIGHT
- FEATURE / NOISE WALL & HEIGHT
- ACCESS RESTRICTION

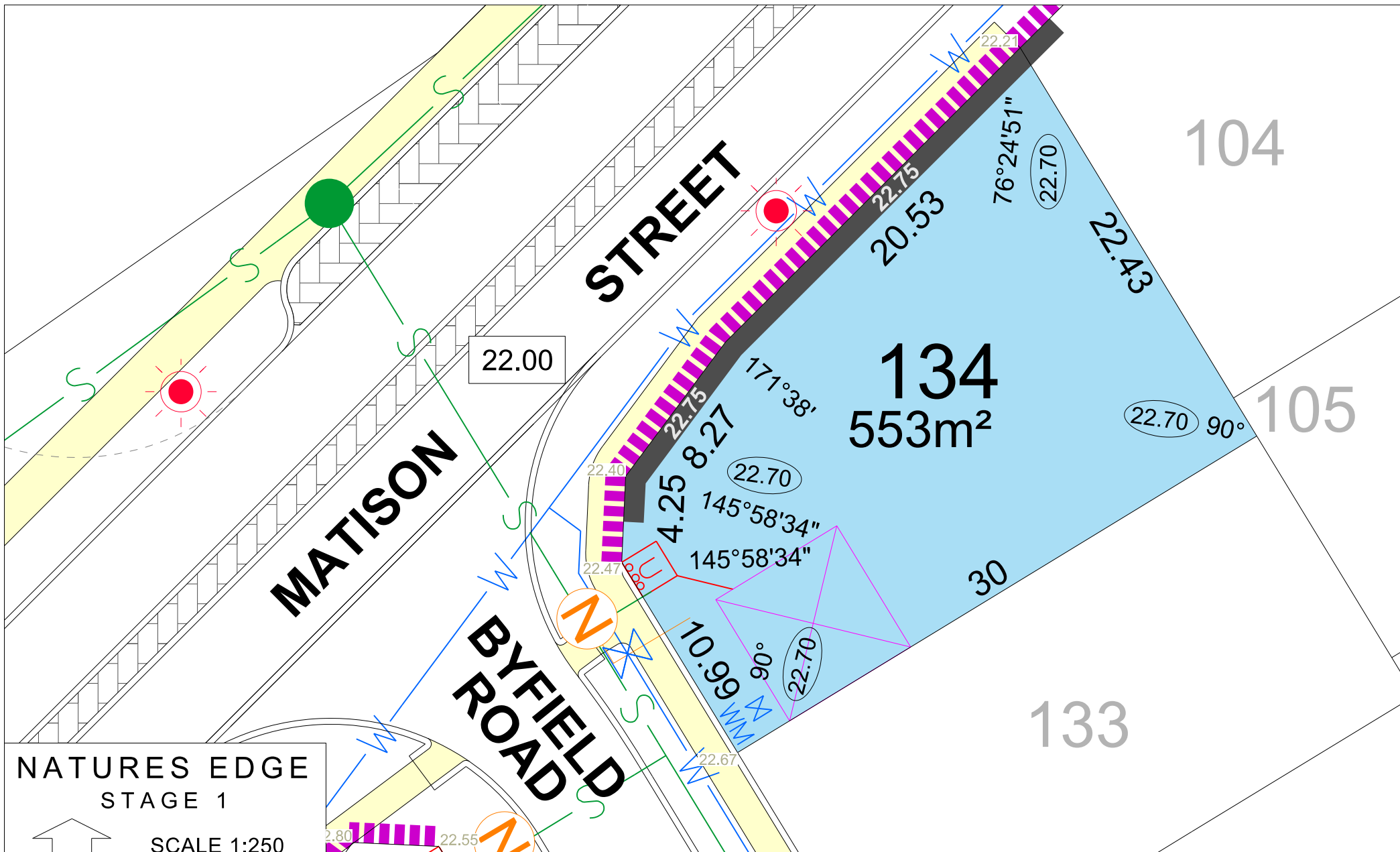
- TOP OF KERB HEIGHT
- SPOT LEVEL
- PAD LEVEL
- ROAD LEVEL
- GARAGE LOCATION
- QUIET HOUSE
- BUSHFIRE ATTACK LEVEL BAL 12.5
- BUSHFIRE ATTACK LEVEL BAL 19
- BUSHFIRE ATTACK LEVEL BAL 29





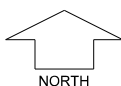






# NATURES EDGE STAGE 1

SCALE 1:250



MNG. Ref: 99404lip-015b Date: 03/09/2020  
 Depicted information subject to approvals and survey.  
 All dimensions and areas are subject to survey. The particulars on this brochure are supplied for Information only and shall not be taken as a representation in any respect on the part of the Vendor or its agent. Authorities should be consulted when services are contained within lot boundaries as building restrictions may apply. All retaining walls and associated easements are shown exaggerated for clarity.

## LEGEND

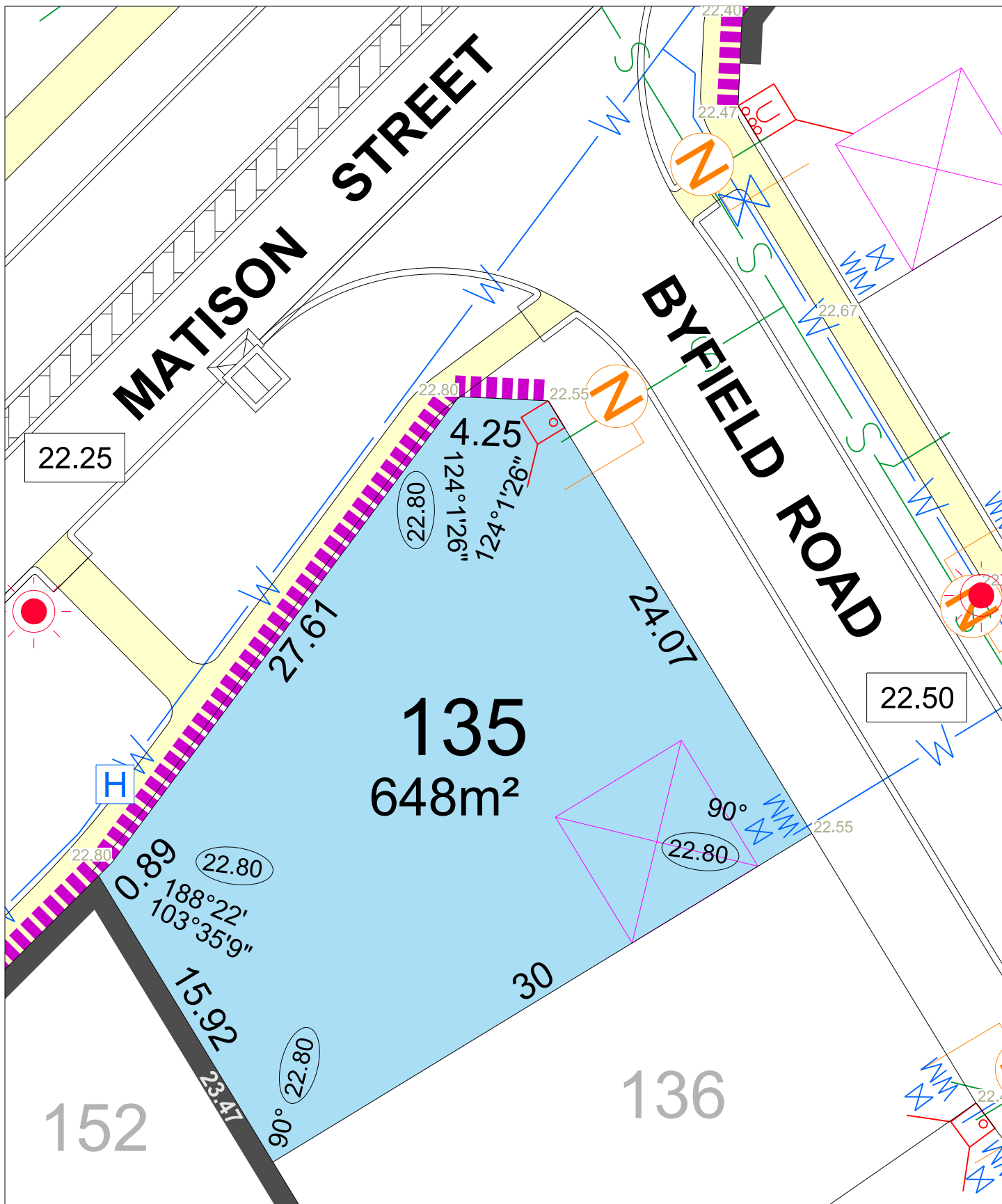
- WATER
- WATER METER/ VALVE / HYDRANT
- SEWER / MANHOLE
- GARAGE LOCATION

- DRAINAGE
- RETAINING WALL & HEIGHT
- FEATURE / NOISE WALL & HEIGHT
- BIN PADS

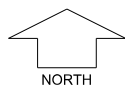
- NBN CONNECTION
- RAIN GARDEN
- ACCESS RESTRICTION
- BUSHFIRE ATTACK LEVEL

- POWER DOME MINI PILLAR
- POWER DOME UNIVERSAL PILLAR
- STREETLIGHTS
- PADMOUNT SITE

- TOP OF KERB HEIGHT
- SPOT LEVEL
- PAD LEVEL
- ROAD LEVEL
- QUIET HOUSE



# NATURES EDGE STAGE 1



SCALE 1:250

MNG. Ref: 99404lip-015b Date: 03/09/2020  
Depicted Information subject to approvals and survey.  
All dimensions and areas are subject to survey. The particulars on this brochure are supplied for Information only and shall not be taken as a representation in any respect on the part of the Vendor or its agent. Authorities should be consulted when services are contained within lot boundaries as building restrictions may apply. All retaining walls and associated easements are shown exaggerated for clarity.

## LEGEND

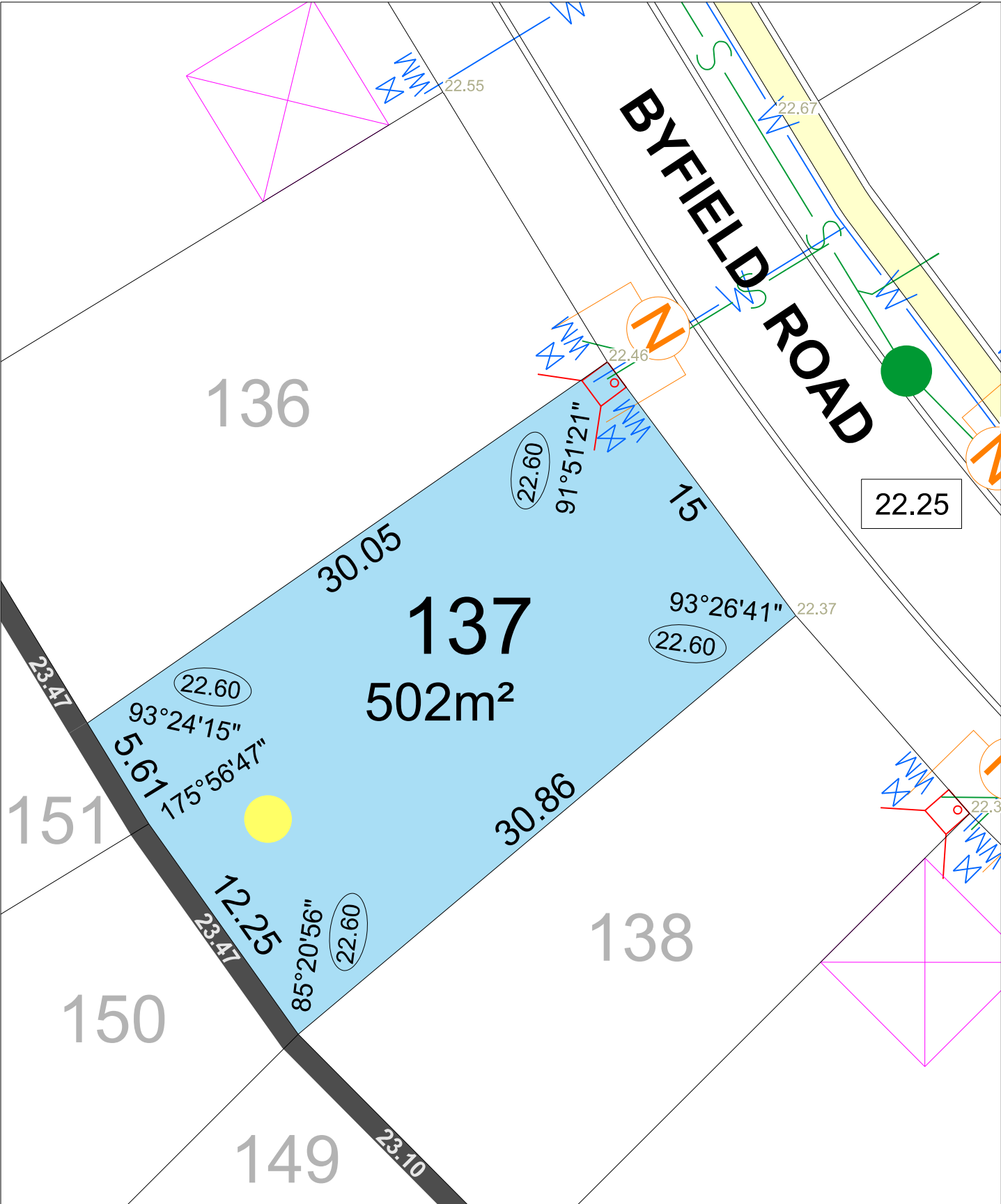
- WATER
- WATER METER/ VALVE / HYDRANT
- SEWER
- DRAINAGE
- NBN CONNECTION
- RAIN GARDEN
- BIN PADS

- POWER DOME - MINI PILLAR
- POWER DOME - UNIVERSAL PILLAR
- STREETLIGHTS
- PADMOUNT SITE
- RETAINING WALL & HEIGHT
- FEATURE / NOISE WALL & HEIGHT
- ACCESS RESTRICTION

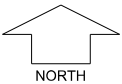
- TOP OF KERB HEIGHT
- SPOT LEVEL
- PAD LEVEL
- ROAD LEVEL
- GARAGE LOCATION
- QUIET HOUSE
- BUSHFIRE ATTACK LEVEL







**NATURES EDGE  
STAGE 1**



**SCALE 1:250**

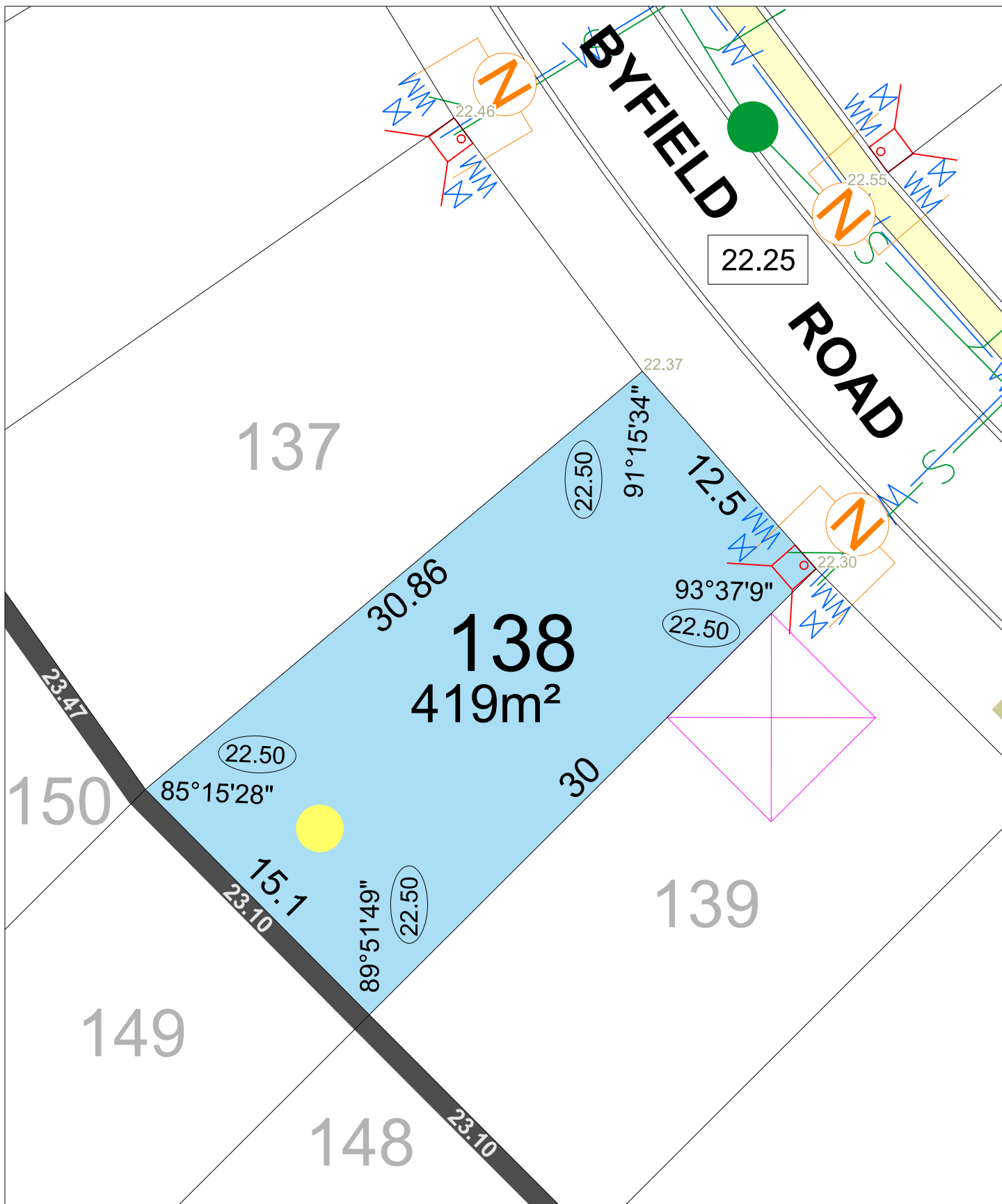
**MNG**. Ref: 99404lip-015b Date: 03/09/2020  
**Depicted Information subject to approvals and survey.**  
All dimensions and areas are subject to survey. The particulars on this brochure are supplied for Information only and shall not be taken as a representation in any respect on the part of the Vendor or its agent. Authorities should be consulted when services are contained within lot boundaries as building restrictions may apply. All retaining walls and associated easements are shown exaggerated for clarity.

**LEGEND**

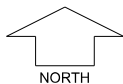
- WATER
- WATER METER/ VALVE / HYDRANT
- SEWER
- DRAINAGE
- NBN CONNECTION
- RAIN GARDEN
- BIN PADS

- POWER DOME - MINI PILLAR
- POWER DOME - UNIVERSAL PILLAR
- STREETLIGHTS
- PADMOUNT SITE
- RETAINING WALL & HEIGHT
- FEATURE / NOISE WALL & HEIGHT
- ACCESS RESTRICTION

- TOP OF KERB HEIGHT
- SPOT LEVEL
- PAD LEVEL
- ROAD LEVEL
- GARAGE LOCATION
- QUIET HOUSE
- BUSHFIRE ATTACK LEVEL
- 
-



## NATURES EDGE STAGE 1



SCALE 1:250

MNG. Ref: 99404lip-015b Date: 03/09/2020  
Depicted Information subject to approvals and survey.  
All dimensions and areas are subject to survey. The particulars on this brochure are supplied for Information only and shall not be taken as a representation in any respect on the part of the Vendor or its agent. Authorities should be consulted when services are contained within lot boundaries as building restrictions may apply. All retaining walls and associated easements are shown exaggerated for clarity.

### LEGEND

	WATER
	WATER METER/ VALVE / HYDRANT
	SEWER
	DRAINAGE
	NBN CONNECTION
	RAIN GARDEN
	BIN PADS



POWER DOME  
- MINI PILLAR



POWER DOME  
- UNIVERSAL PILLAR



STREETLIGHTS



PADMOUNT SITE



RETAINING WALL  
& HEIGHT



FEATURE / NOISE  
WALL & HEIGHT



ACCESS RESTRICTION



TOP OF  
KERB HEIGHT



SPOT LEVEL



PAD LEVEL



ROAD LEVEL



GARAGE  
LOCATION



QUIET HOUSE

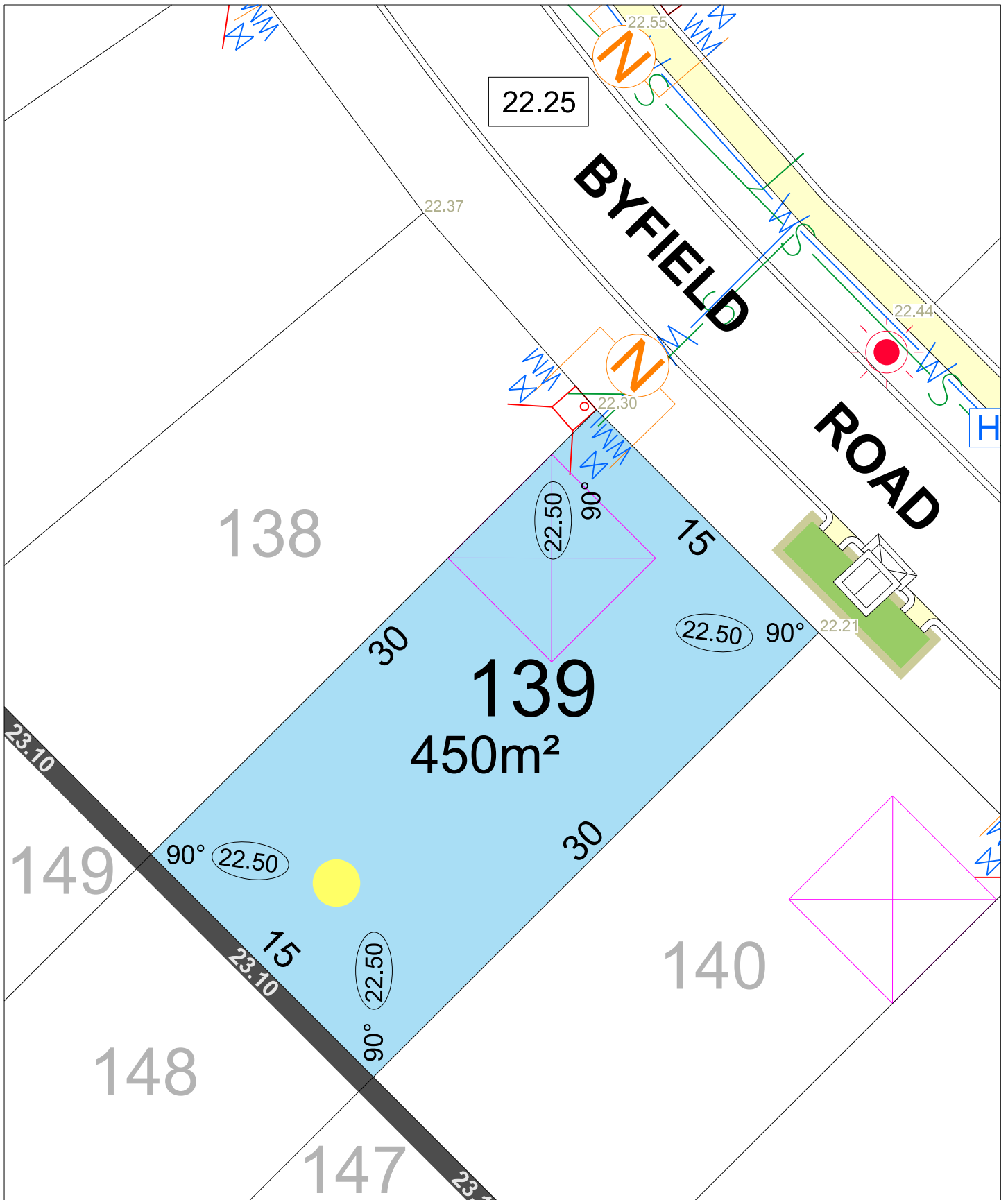
BUSHFIRE ATTACK LEVEL



BAL 12.5

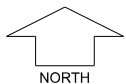
BAL 19

BAL 29



## NATURES EDGE STAGE 1

SCALE 1:250



NORTH

MNG. Ref: 99404lip-015b Date: 03/09/2020

Depicted Information subject to approvals and survey.

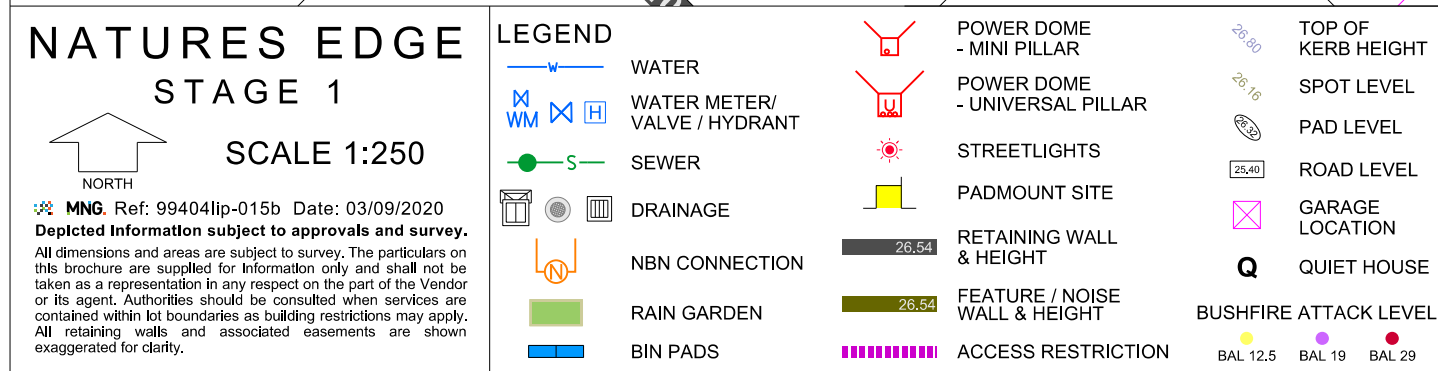
All dimensions and areas are subject to survey. The particulars on this brochure are supplied for Information only and shall not be taken as a representation in any respect on the part of the Vendor or its agent. Authorities should be consulted when services are contained within lot boundaries as building restrictions may apply. All retaining walls and associated easements are shown exaggerated for clarity.

### LEGEND

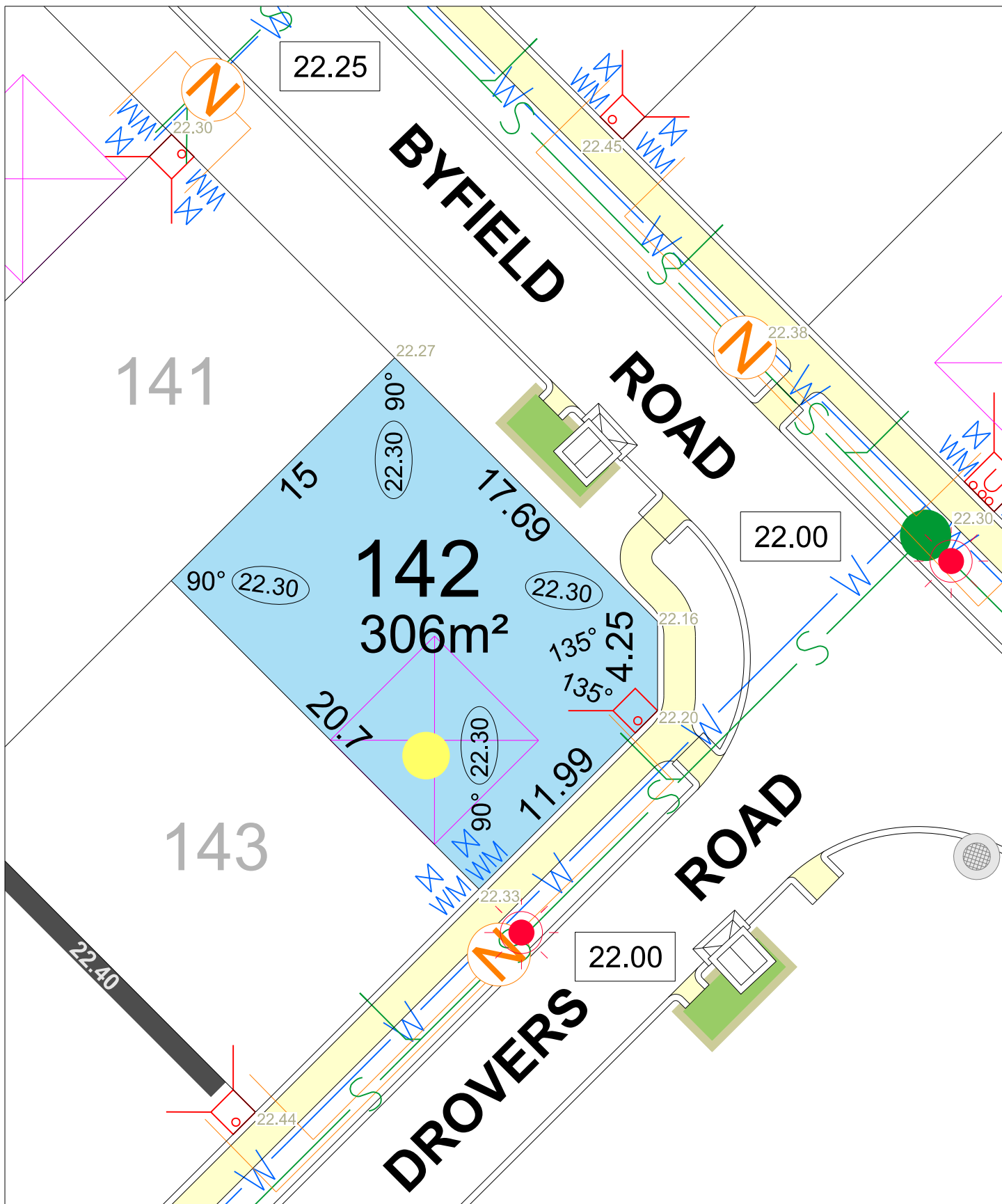
	WATER
	WATER METER/ VALVE / HYDRANT
	SEWER
	DRAINAGE
	NBN CONNECTION
	RAIN GARDEN
	BIN PADS

	POWER DOME - MINI PILLAR
	POWER DOME - UNIVERSAL PILLAR
	STREETLIGHTS
	PADMOUNT SITE
	RETAINING WALL & HEIGHT
	FEATURE / NOISE WALL & HEIGHT
	ACCESS RESTRICTION

	TOP OF KERB HEIGHT
	SPOT LEVEL
	PAD LEVEL
	ROAD LEVEL
	GARAGE LOCATION
	QUIET HOUSE
	BUSHFIRE ATTACK LEVEL

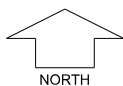






# NATURES EDGE STAGE 1

SCALE 1:250



MNG. Ref: 99404lip-015b Date: 03/09/2020  
 Depicted Information subject to approvals and survey.  
 All dimensions and areas are subject to survey. The particulars on this brochure are supplied for Information only and shall not be taken as a representation in any respect on the part of the Vendor or its agent. Authorities should be consulted when services are contained within lot boundaries as building restrictions may apply. All retaining walls and associated easements are shown exaggerated for clarity.

## LEGEND

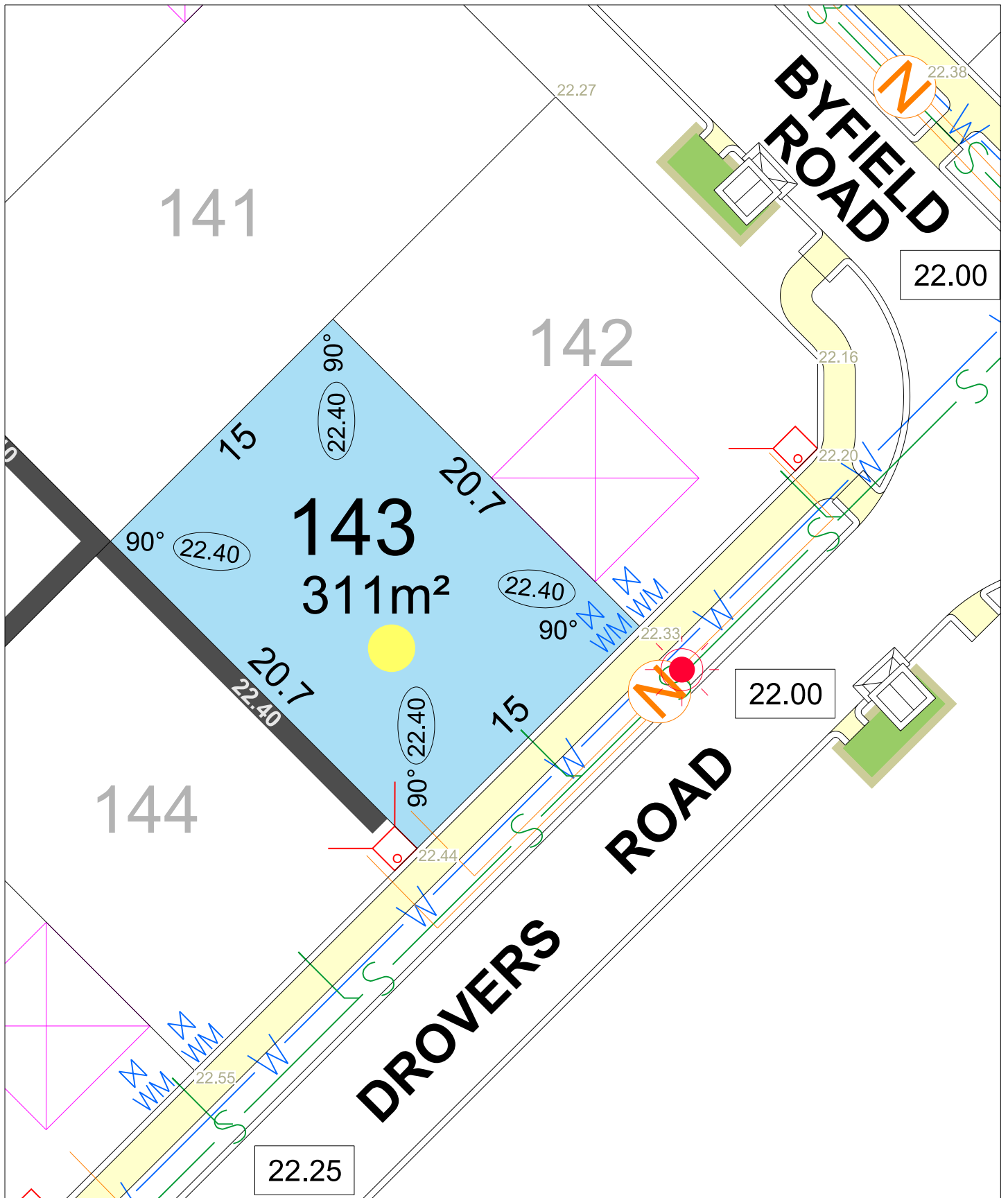
- WATER
- WATER METER/ VALVE / HYDRANT
- SEWER
- DRAINAGE
- NBN CONNECTION
- RAIN GARDEN
- BIN PADS

- POWER DOME - MINI PILLAR
- POWER DOME - UNIVERSAL PILLAR
- STREETLIGHTS
- PADMOUNT SITE
- RETAINING WALL & HEIGHT
- FEATURE / NOISE WALL & HEIGHT
- ACCESS RESTRICTION

- TOP OF KERB HEIGHT
- SPOT LEVEL
- PAD LEVEL
- ROAD LEVEL
- GARAGE LOCATION
- QUIET HOUSE
- BUSHFIRE ATTACK LEVEL

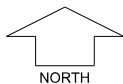
BAL 12.5 BAL 19 BAL 29





## NATURES EDGE STAGE 1

SCALE 1:250



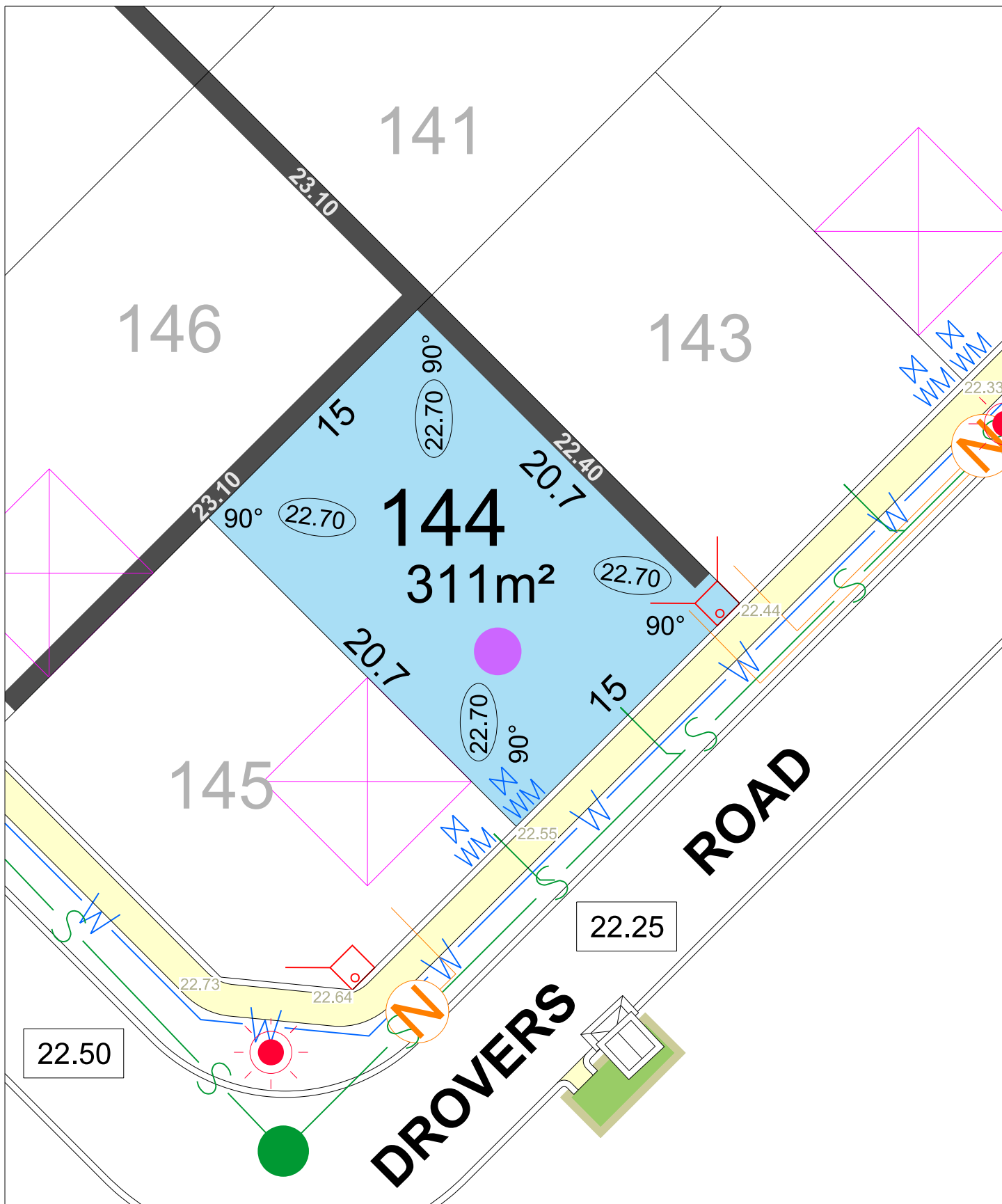
MNG. Ref: 99404lip-015b Date: 03/09/2020  
Depicted Information subject to approvals and survey.  
All dimensions and areas are subject to survey. The particulars on this brochure are supplied for Information only and shall not be taken as a representation in any respect on the part of the Vendor or its agent. Authorities should be consulted when services are contained within lot boundaries as building restrictions may apply. All retaining walls and associated easements are shown exaggerated for clarity.

### LEGEND

- WATER
- WATER METER/ VALVE / HYDRANT
- SEWER
- DRAINAGE
- NBN CONNECTION
- RAIN GARDEN
- BIN PADS

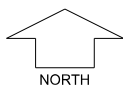
- POWER DOME - MINI PILLAR
- POWER DOME - UNIVERSAL PILLAR
- STREETLIGHTS
- PADMOUNT SITE
- RETAINING WALL & HEIGHT
- FEATURE / NOISE WALL & HEIGHT
- ACCESS RESTRICTION

- TOP OF KERB HEIGHT
- SPOT LEVEL
- PAD LEVEL
- ROAD LEVEL
- GARAGE LOCATION
- QUIET HOUSE
- BUSHFIRE ATTACK LEVEL



# NATURES EDGE STAGE 1

SCALE 1:250



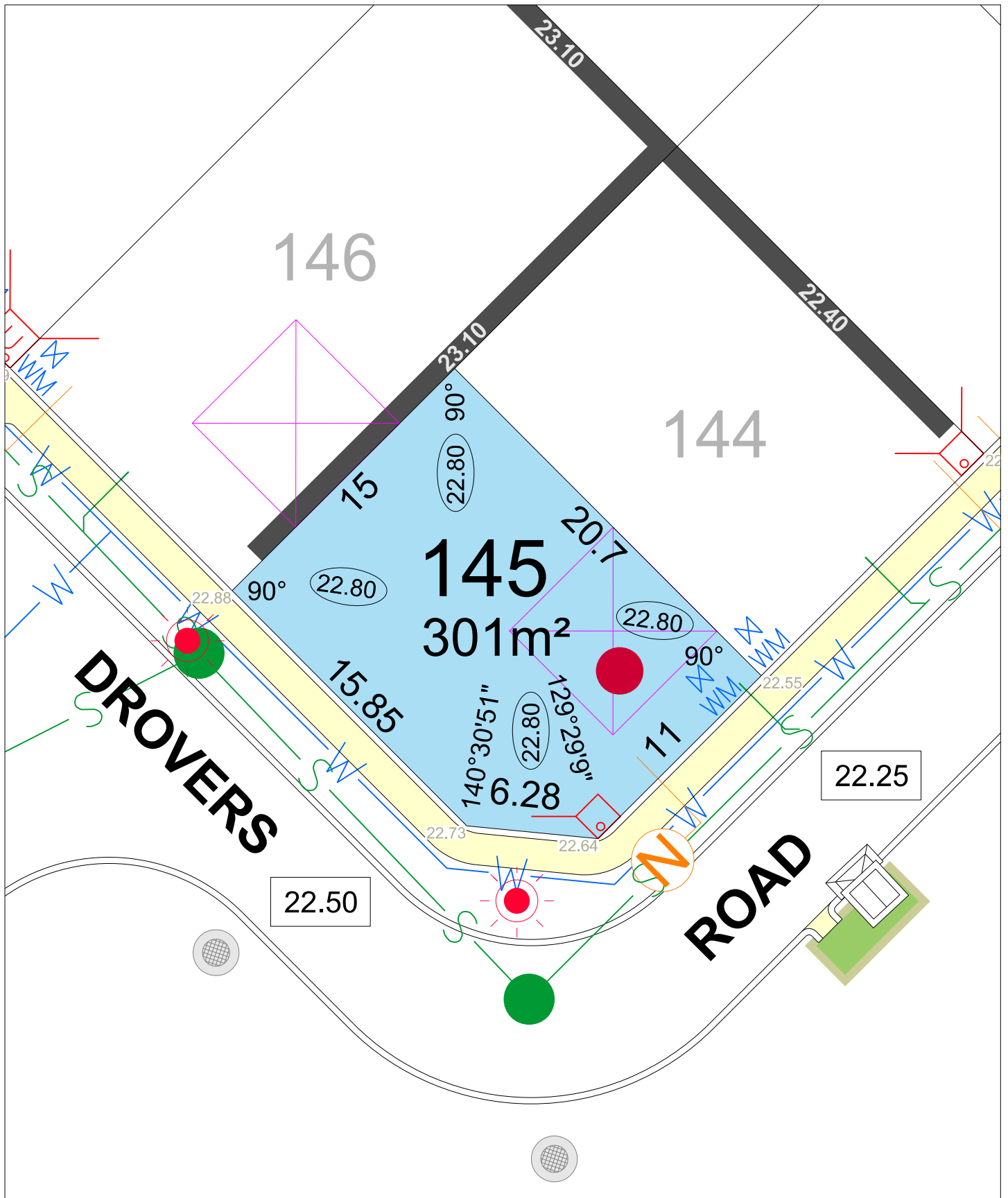
MNG. Ref: 99404lip-015b Date: 03/09/2020  
 Depicted Information subject to approvals and survey.  
 All dimensions and areas are subject to survey. The particulars on this brochure are supplied for Information only and shall not be taken as a representation in any respect on the part of the Vendor or its agent. Authorities should be consulted when services are contained within lot boundaries as building restrictions may apply. All retaining walls and associated easements are shown exaggerated for clarity.

## LEGEND

- WATER
- WATER METER/ VALVE / HYDRANT
- SEWER
- DRAINAGE
- NBN CONNECTION
- RAIN GARDEN
- BIN PADS

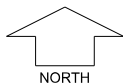
- POWER DOME - MINI PILLAR
- POWER DOME - UNIVERSAL PILLAR
- STREETLIGHTS
- PADMOUNT SITE
- RETAINING WALL & HEIGHT
- FEATURE / NOISE WALL & HEIGHT
- ACCESS RESTRICTION

- TOP OF KERB HEIGHT
- SPOT LEVEL
- PAD LEVEL
- ROAD LEVEL
- GARAGE LOCATION
- QUIET HOUSE
- BUSHFIRE ATTACK LEVEL
- BAL 12.5
- BAL 19
- BAL 29



## NATURES EDGE STAGE 1

SCALE 1:250



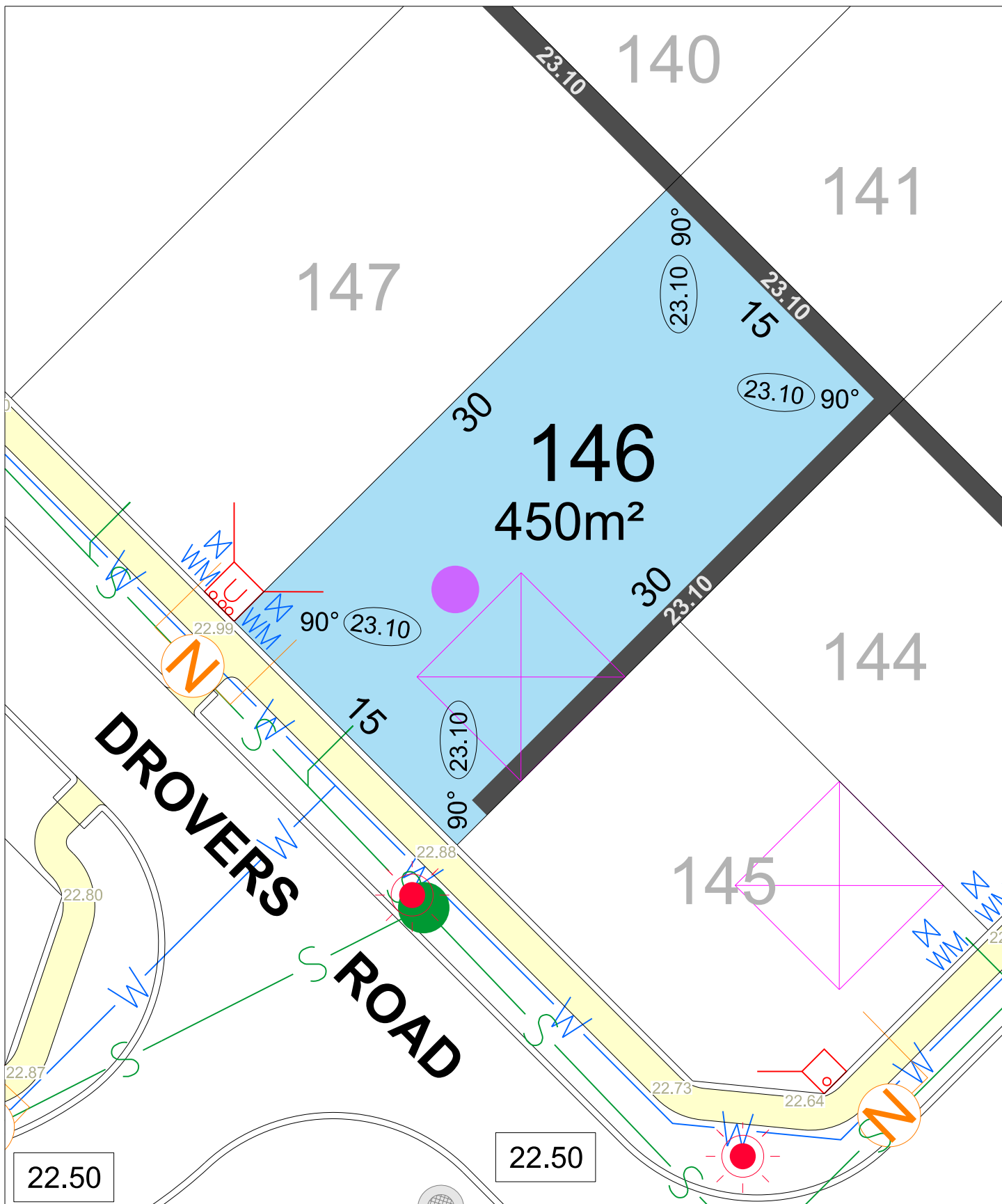
**MNG**. Ref: 99404lip-015b Date: 03/09/2020  
**Depicted Information subject to approvals and survey.**  
 All dimensions and areas are subject to survey. The particulars on this brochure are supplied for Information only and shall not be taken as a representation in any respect on the part of the Vendor or its agent. Authorities should be consulted when services are contained within lot boundaries as building restrictions may apply. All retaining walls and associated easements are shown exaggerated for clarity.

### LEGEND

	WATER
	WATER METER/ VALVE / HYDRANT
	SEWER
	DRAINAGE
	NBN CONNECTION
	RAIN GARDEN
	BIN PADS

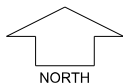
	POWER DOME - MINI PILLAR
	POWER DOME - UNIVERSAL PILLAR
	STREETLIGHTS
	PADMOUNT SITE
	RETAINING WALL & HEIGHT
	FEATURE / NOISE WALL & HEIGHT
	ACCESS RESTRICTION

	TOP OF KERB HEIGHT
	SPOT LEVEL
	PAD LEVEL
	ROAD LEVEL
	GARAGE LOCATION
	QUIET HOUSE
	BUSHFIRE ATTACK LEVEL



## NATURES EDGE STAGE 1

SCALE 1:250



MNG. Ref: 99404lip-015b Date: 03/09/2020  
**Depicted Information subject to approvals and survey.**  
 All dimensions and areas are subject to survey. The particulars on this brochure are supplied for Information only and shall not be taken as a representation in any respect on the part of the Vendor or its agent. Authorities should be consulted when services are contained within lot boundaries as building restrictions may apply. All retaining walls and associated easements are shown exaggerated for clarity.

### LEGEND

	WATER
	WATER METER/ VALVE / HYDRANT
	SEWER
	DRAINAGE
	NBN CONNECTION
	RAIN GARDEN
	BIN PADS



POWER DOME  
- MINI PILLAR



POWER DOME  
- UNIVERSAL PILLAR



STREETLIGHTS



PADMOUNT SITE



RETAINING WALL  
& HEIGHT



FEATURE / NOISE  
WALL & HEIGHT



ACCESS RESTRICTION

26.80

TOP OF  
KERB HEIGHT

26.16

SPOT LEVEL

26.30

PAD LEVEL

25.40

ROAD LEVEL



GARAGE  
LOCATION



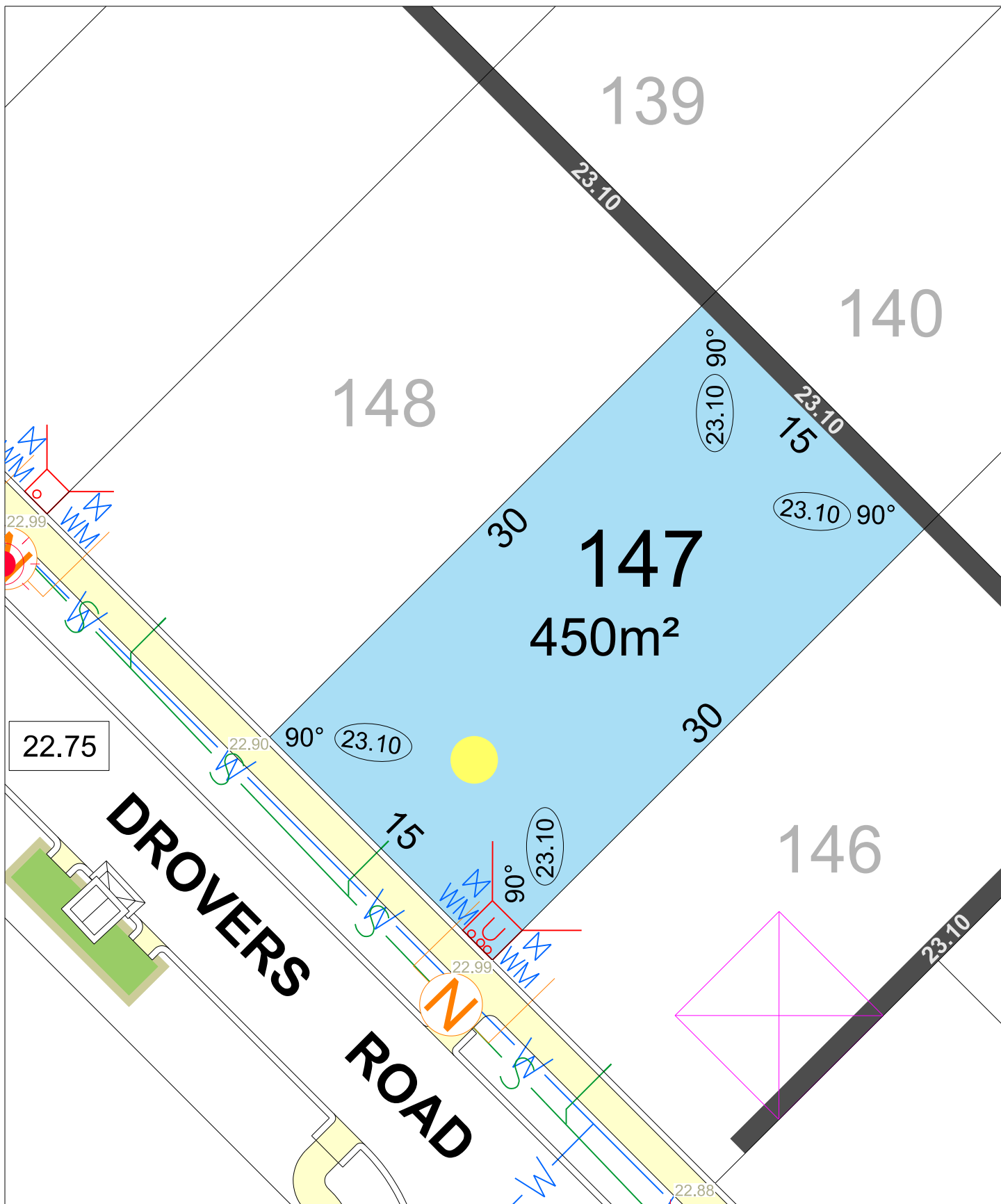
QUIET HOUSE

BUSHFIRE ATTACK LEVEL

BAL 12.5

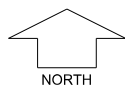
BAL 19

BAL 29



# NATURES EDGE STAGE 1

SCALE 1:250



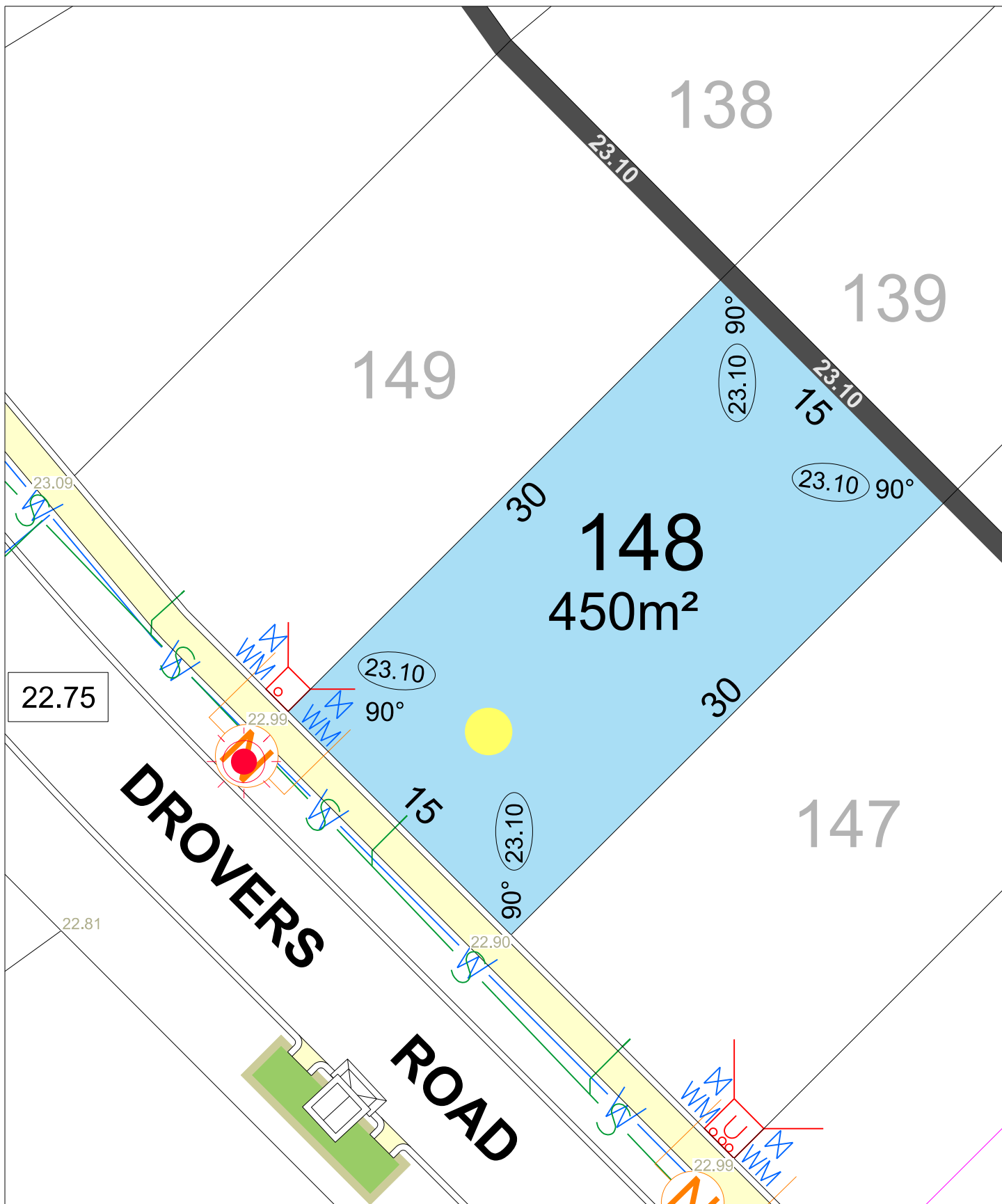
MNG. Ref: 99404lip-015b Date: 03/09/2020  
 Depicted Information subject to approvals and survey.  
 All dimensions and areas are subject to survey. The particulars on this brochure are supplied for Information only and shall not be taken as a representation in any respect on the part of the Vendor or its agent. Authorities should be consulted when services are contained within lot boundaries as building restrictions may apply. All retaining walls and associated easements are shown exaggerated for clarity.

## LEGEND

- WATER
- WATER METER/ VALVE / HYDRANT
- SEWER
- DRAINAGE
- NBN CONNECTION
- RAIN GARDEN
- BIN PADS

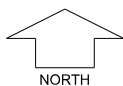
- POWER DOME - MINI PILLAR
- POWER DOME - UNIVERSAL PILLAR
- STREETLIGHTS
- PADMOUNT SITE
- RETAINING WALL & HEIGHT
- FEATURE / NOISE WALL & HEIGHT
- ACCESS RESTRICTION

- TOP OF KERB HEIGHT
- SPOT LEVEL
- PAD LEVEL
- ROAD LEVEL
- GARAGE LOCATION
- QUIET HOUSE
- BUSHFIRE ATTACK LEVEL
- BAL 12.5
- BAL 19
- BAL 29



# NATURES EDGE STAGE 1

SCALE 1:250



MNG. Ref: 99404lip-015b Date: 03/09/2020  
 Depicted Information subject to approvals and survey.  
 All dimensions and areas are subject to survey. The particulars on this brochure are supplied for Information only and shall not be taken as a representation in any respect on the part of the Vendor or its agent. Authorities should be consulted when services are contained within lot boundaries as building restrictions may apply. All retaining walls and associated easements are shown exaggerated for clarity.

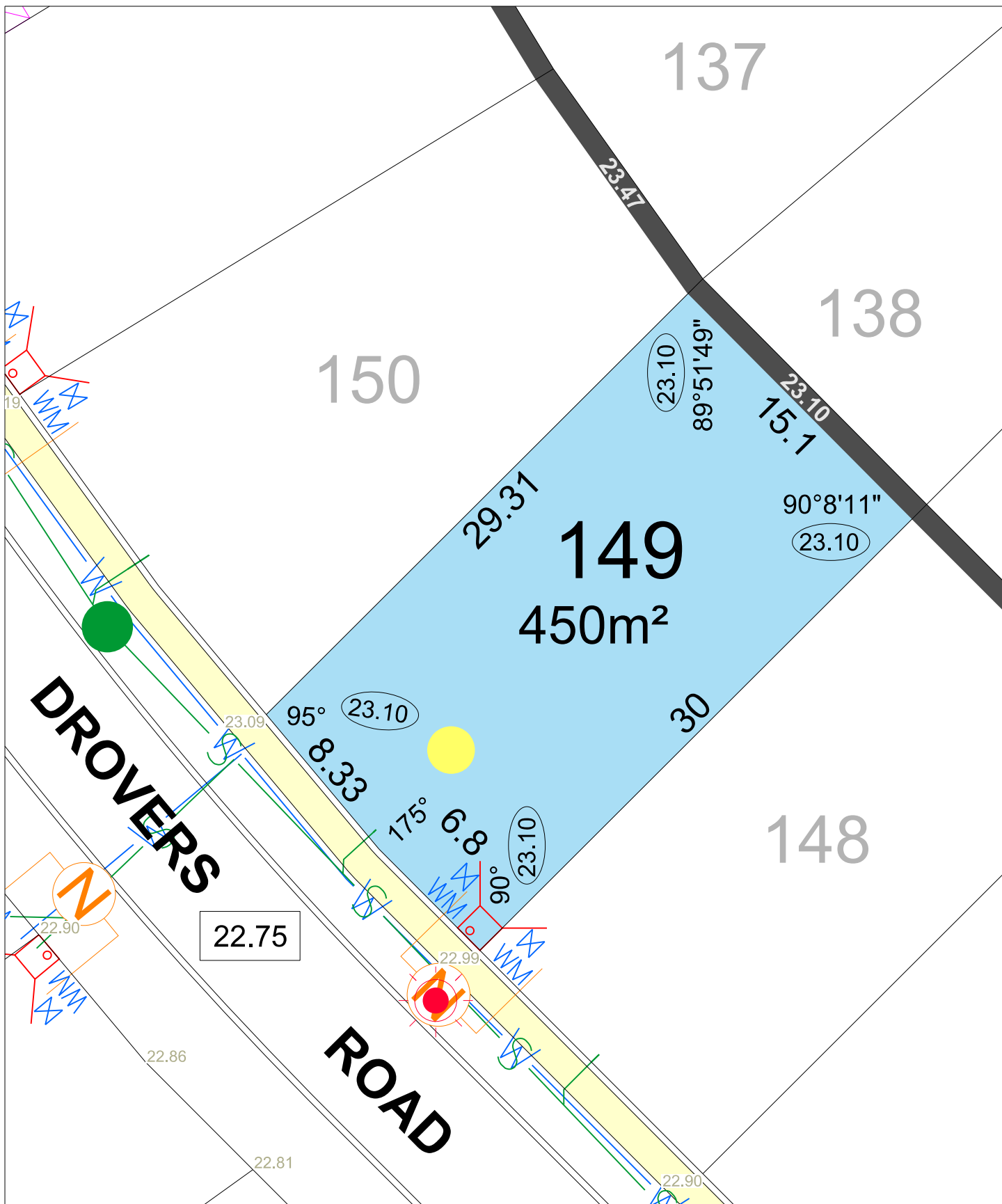
## LEGEND

- WATER
- WATER METER/ VALVE / HYDRANT
- SEWER
- DRAINAGE
- NBN CONNECTION
- RAIN GARDEN
- BIN PADS

- POWER DOME - MINI PILLAR
- POWER DOME - UNIVERSAL PILLAR
- STREETLIGHTS
- PADMOUNT SITE
- RETAINING WALL & HEIGHT
- FEATURE / NOISE WALL & HEIGHT
- ACCESS RESTRICTION

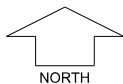
- TOP OF KERB HEIGHT
- SPOT LEVEL
- PAD LEVEL
- ROAD LEVEL
- GARAGE LOCATION
- QUIET HOUSE
- BUSHFIRE ATTACK LEVEL
- BAL 12.5
- BAL 19
- BAL 29





# NATURES EDGE STAGE 1

SCALE 1:250



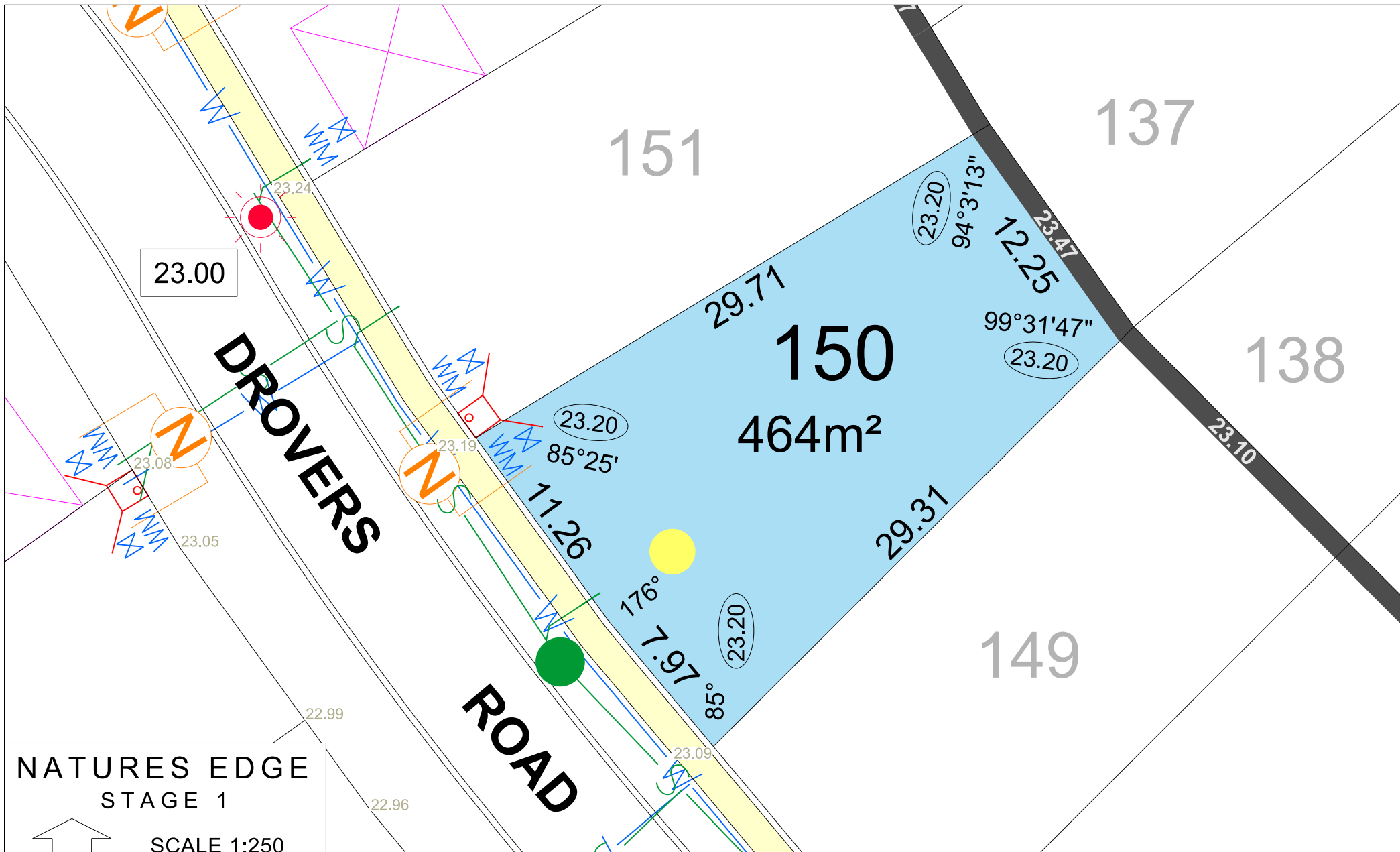
MNG. Ref: 99404lip-015b Date: 03/09/2020  
Depicted Information subject to approvals and survey.  
All dimensions and areas are subject to survey. The particulars on this brochure are supplied for Information only and shall not be taken as a representation in any respect on the part of the Vendor or its agent. Authorities should be consulted when services are contained within lot boundaries as building restrictions may apply. All retaining walls and associated easements are shown exaggerated for clarity.

## LEGEND

- WATER
- WATER METER/ VALVE / HYDRANT
- SEWER
- DRAINAGE
- NBN CONNECTION
- RAIN GARDEN
- BIN PADS

- POWER DOME - MINI PILLAR
- POWER DOME - UNIVERSAL PILLAR
- STREETLIGHTS
- PADMOUNT SITE
- RETAINING WALL & HEIGHT
- FEATURE / NOISE WALL & HEIGHT
- ACCESS RESTRICTION

- TOP OF KERB HEIGHT
- SPOT LEVEL
- PAD LEVEL
- ROAD LEVEL
- GARAGE LOCATION
- QUIET HOUSE
- BUSHFIRE ATTACK LEVEL



# NATURES EDGE STAGE 1

SCALE 1:250

**MNG.** Ref: 99404lip-015b Date: 03/09/2020  
**Depicted information subject to approvals and survey.**  
All dimensions and areas are subject to survey. The particulars on this brochure are supplied for Information only and shall not be taken as a representation in any respect on the part of the Vendor or its agent. Authorities should be consulted when services are contained within lot boundaries as building restrictions may apply. All retaining walls and associated easements are shown exaggerated for clarity.

## LEGEND

- WATER
- WATER METER / VALVE / HYDRANT
- SEWER / MANHOLE
- GARAGE LOCATION

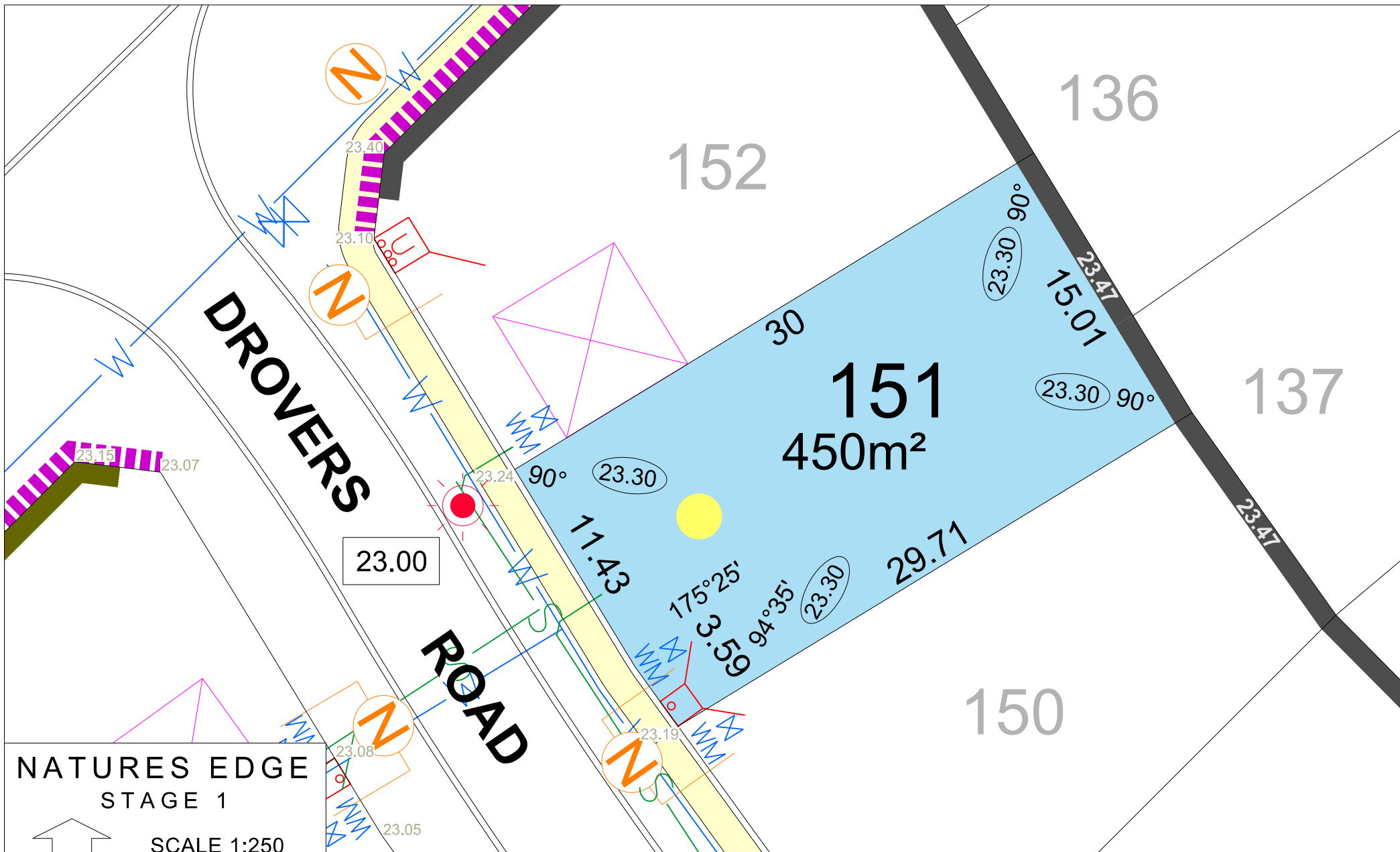
- DRAINAGE
- RETAINING WALL & HEIGHT
- FEATURE / NOISE WALL & HEIGHT
- BIN PADS

- DRAINAGE
- RETAINING WALL & HEIGHT
- FEATURE / NOISE WALL & HEIGHT
- BIN PADS

- NBN CONNECTION
- RAIN GARDEN
- ACCESS RESTRICTION
- BUSHFIRE ATTACK LEVEL

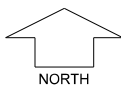
- POWER DOME MINI PILLAR
- POWER DOME UNIVERSAL PILLAR
- STREETLIGHTS
- PADMOUNT SITE

- TOP OF KERB HEIGHT
- SPOT LEVEL
- PAD LEVEL
- ROAD LEVEL
- QUIET HOUSE



# **NATURES EDGE** STAGE 1

SCALE 1:250



MNG. Ref: 99404lip-015b Date: 03/09/2020  
 Depicted information subject to approvals and survey.  
 All dimensions and areas are subject to survey. The particulars on this brochure are supplied for Information only and shall not be taken as a representation in any respect on the part of the Vendor or its agent. Authorities should be consulted when services are contained within lot boundaries as building restrictions may apply. All retaining walls and associated easements are shown exaggerated for clarity.

## **LEGEND**

- WATER
- WATER METER/ VALVE / HYDRANT
- SEWER / MANHOLE
- GARAGE LOCATION



## **DRAINAGE**



## **RETAINING WALL & HEIGHT**



## **FEATURE / NOISE WALL & HEIGHT**



## **BIN PADS**



## **NBN CONNECTION**



## **RAIN GARDEN**

## **ACCESS RESTRICTION**

## **BUSHFIRE ATTACK LEVEL**

- BAL 12.5
- BAL 19
- BAL 29



## **POWER DOME MINI PILLAR**



## **POWER DOME UNIVERSAL PILLAR**



## **STREETLIGHTS**



## **PADMOUNT SITE**



## **TOP OF KERB HEIGHT**



## **SPOT LEVEL**



## **PAD LEVEL**

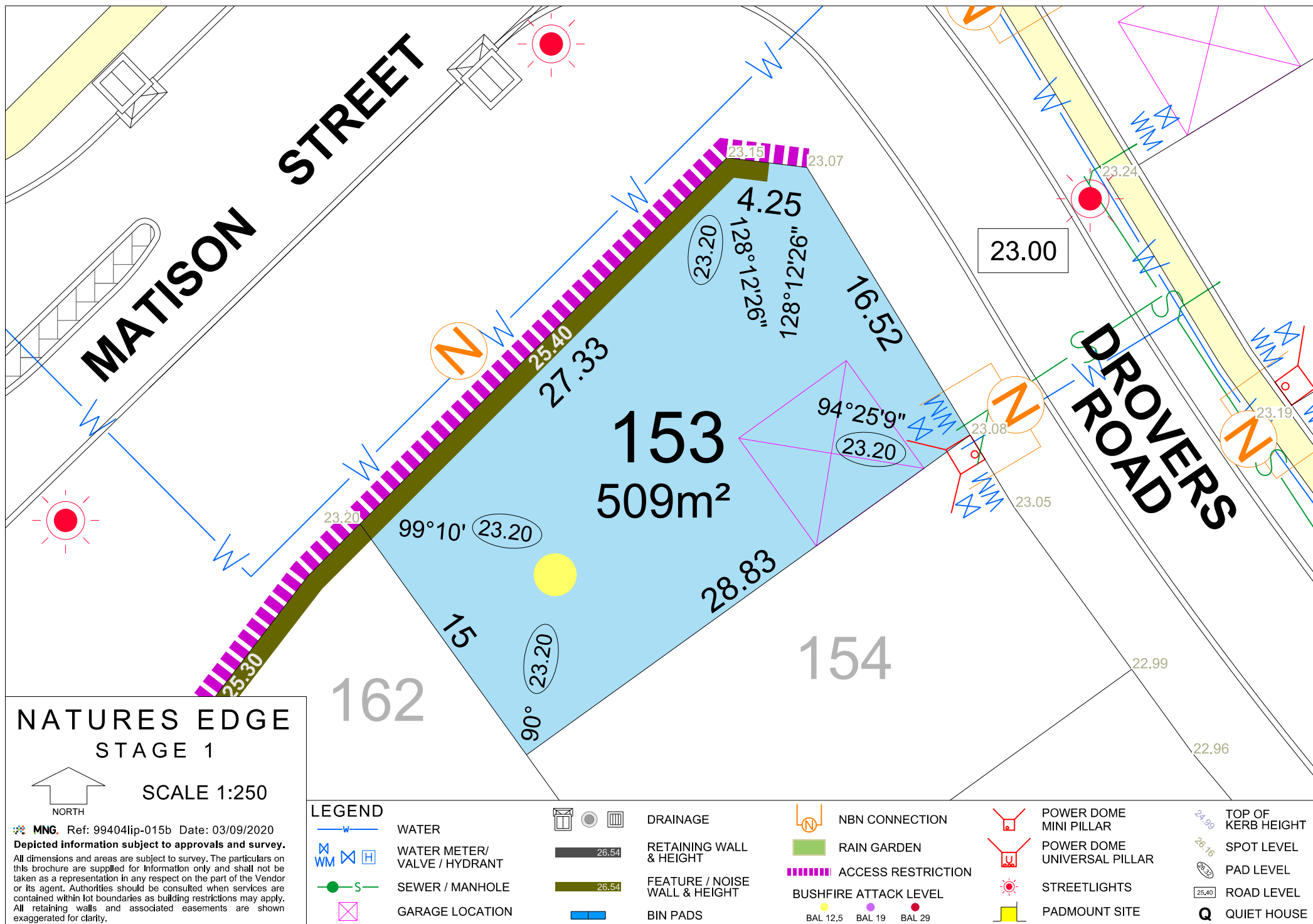


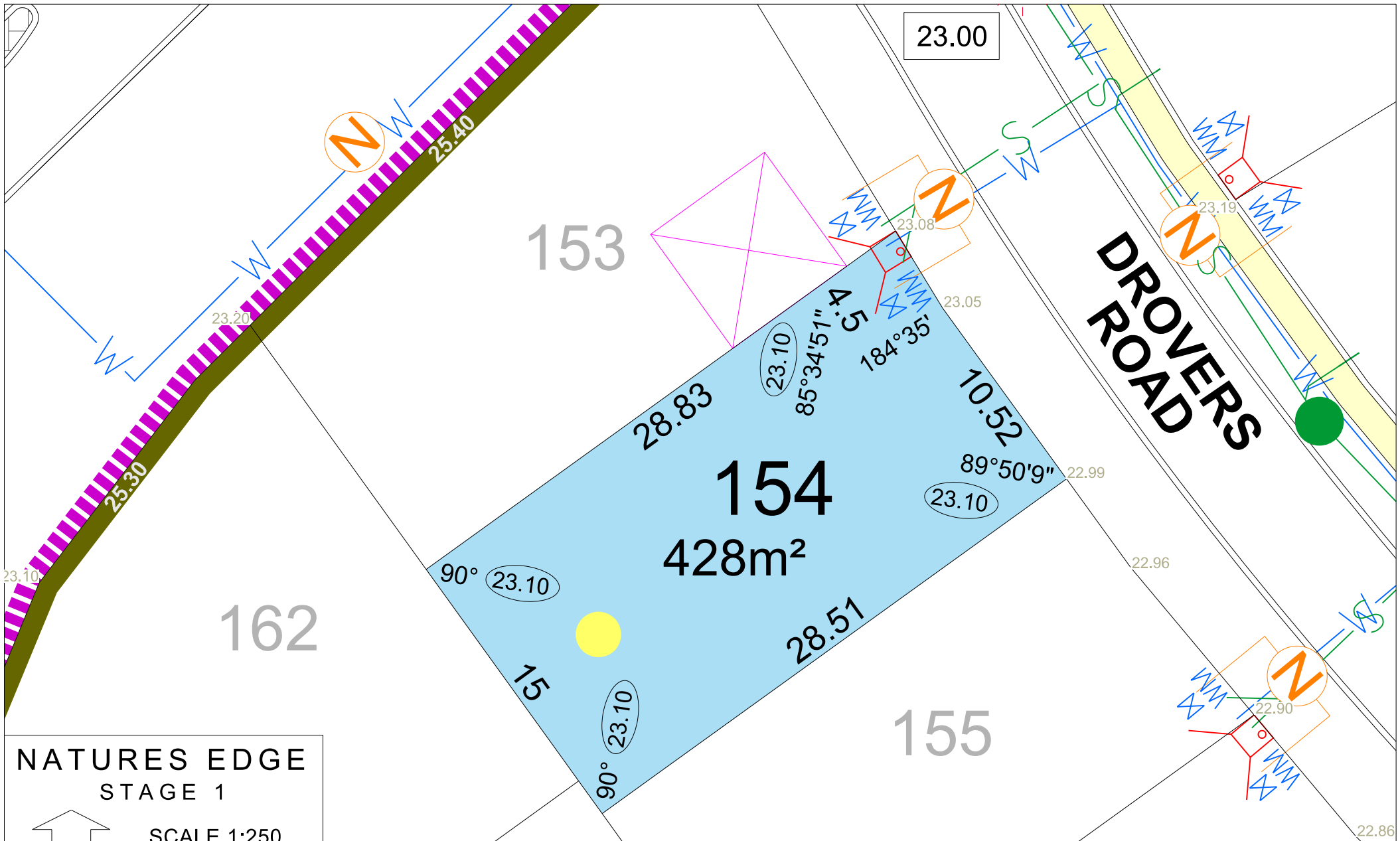
## **ROAD LEVEL**



## **QUIET HOUSE**







NATURES EDGE  
STAGE 1

NORTH

SCALE 1:250

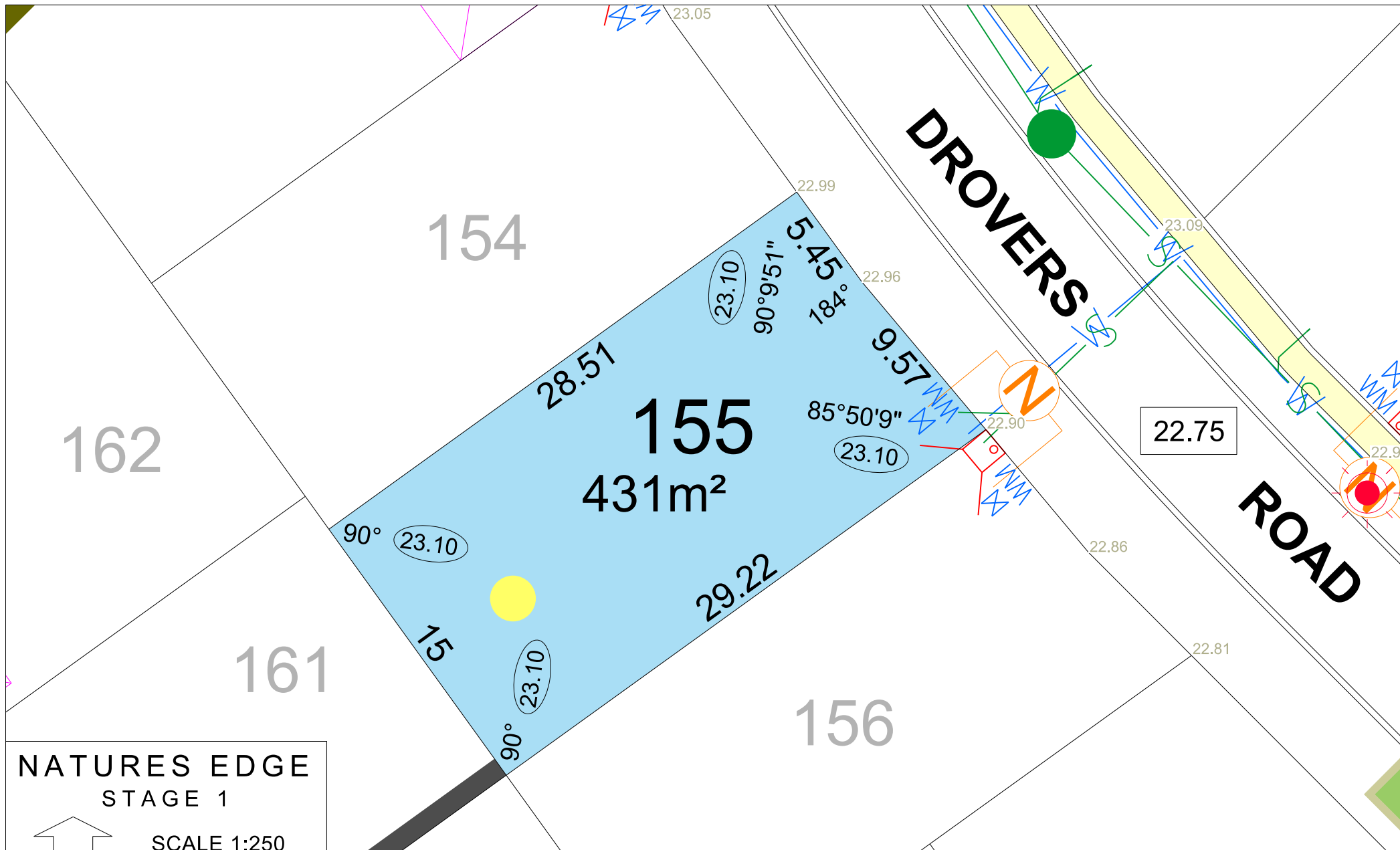
MNG. Ref: 99404lip-015b Date: 03/09/2020

Depicted information subject to approvals and survey.

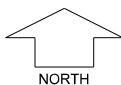
All dimensions and areas are subject to survey. The particulars on this brochure are supplied for Information only and shall not be taken as a representation in any respect on the part of the Vendor or its agent. Authorities should be consulted when services are contained within lot boundaries as building restrictions may apply. All retaining walls and associated easements are shown exaggerated for clarity.

LEGEND									
	WATER		DRAINAGE		NBN CONNECTION		POWER DOME MINI PILLAR		TOP OF KERB HEIGHT
	WATER METER/ VALVE / HYDRANT		RETAINING WALL & HEIGHT		RAIN GARDEN		POWER DOME UNIVERSAL PILLAR		SPOT LEVEL
	SEWER / MANHOLE		FEATURE / NOISE WALL & HEIGHT		ACCESS RESTRICTION		STREETLIGHTS		PAD LEVEL
	GARAGE LOCATION		BIN PADS		BUSHFIRE ATTACK LEVEL		PADMOUNT SITE		ROAD LEVEL
					BAL 12.5				QUIET HOUSE
					BAL 19				
					BAL 29				





## NATURES EDGE STAGE 1



SCALE 1:250

**MNG.** Ref: 99404lip-015b Date: 03/09/2020  
**Depicted information subject to approvals and survey.**  
All dimensions and areas are subject to survey. The particulars on this brochure are supplied for Information only and shall not be taken as a representation in any respect on the part of the Vendor or its agent. Authorities should be consulted when services are contained within lot boundaries as building restrictions may apply. All retaining walls and associated easements are shown exaggerated for clarity.

### LEGEND

- WATER
- WATER METER/  
VALVE / HYDRANT
- SEWER / MANHOLE
- GARAGE LOCATION

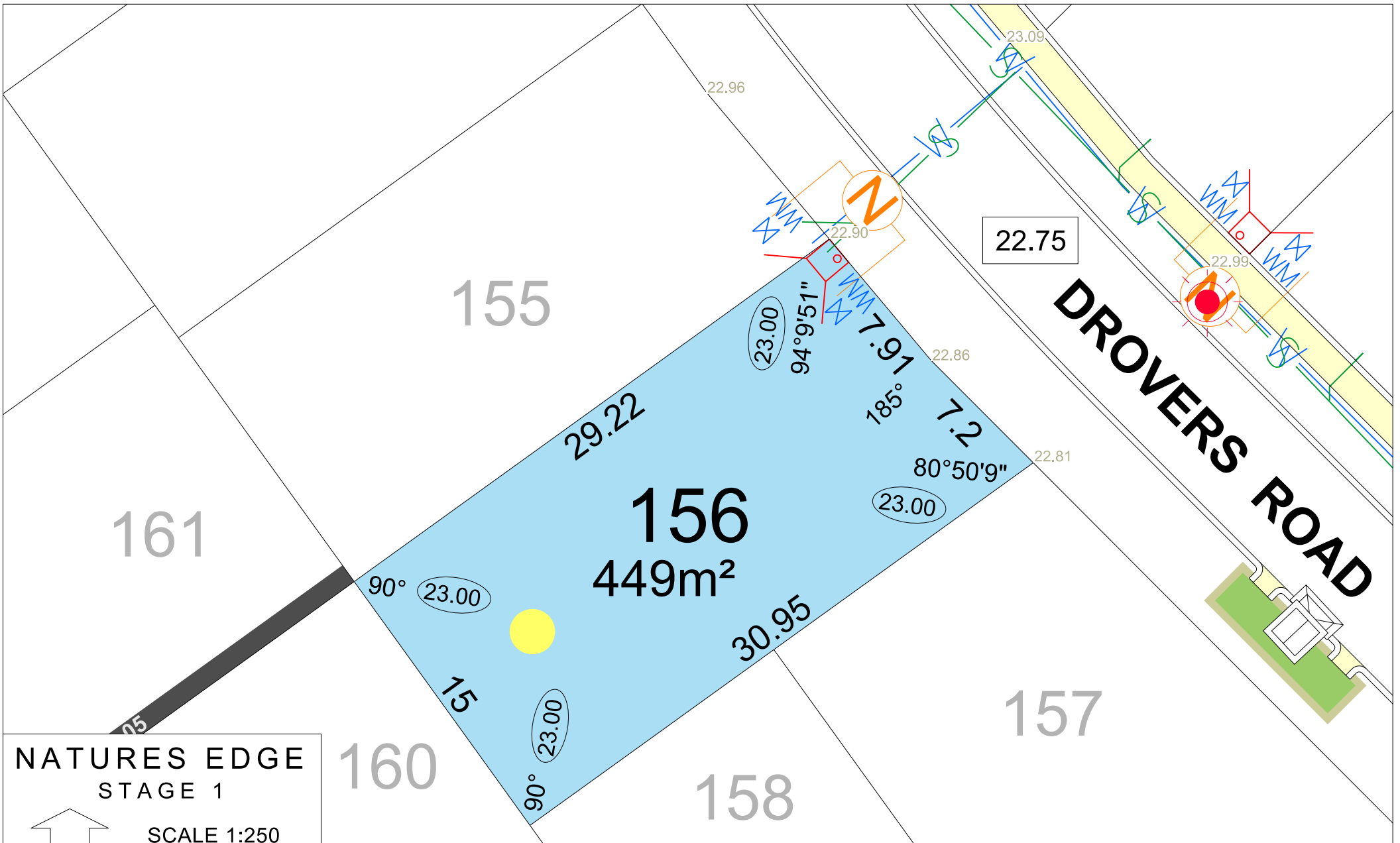
- RETAINING WALL & HEIGHT
- FEATURE / NOISE WALL & HEIGHT
- BIN PADS

- DRAINAGE
- RETAINING WALL & HEIGHT
- FEATURE / NOISE WALL & HEIGHT
- BIN PADS

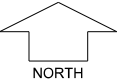
- NBN CONNECTION
- RAIN GARDEN
- ACCESS RESTRICTION
- BUSHFIRE ATTACK LEVEL


- POWER DOME MINI PILLAR
- POWER DOME UNIVERSAL PILLAR
- STREETLIGHTS
- PADMOUNT SITE

- TOP OF KERB HEIGHT
- SPOT LEVEL
- PAD LEVEL
- ROAD LEVEL
- QUIET HOUSE



























**NATURES EDGE  
STAGE 1**

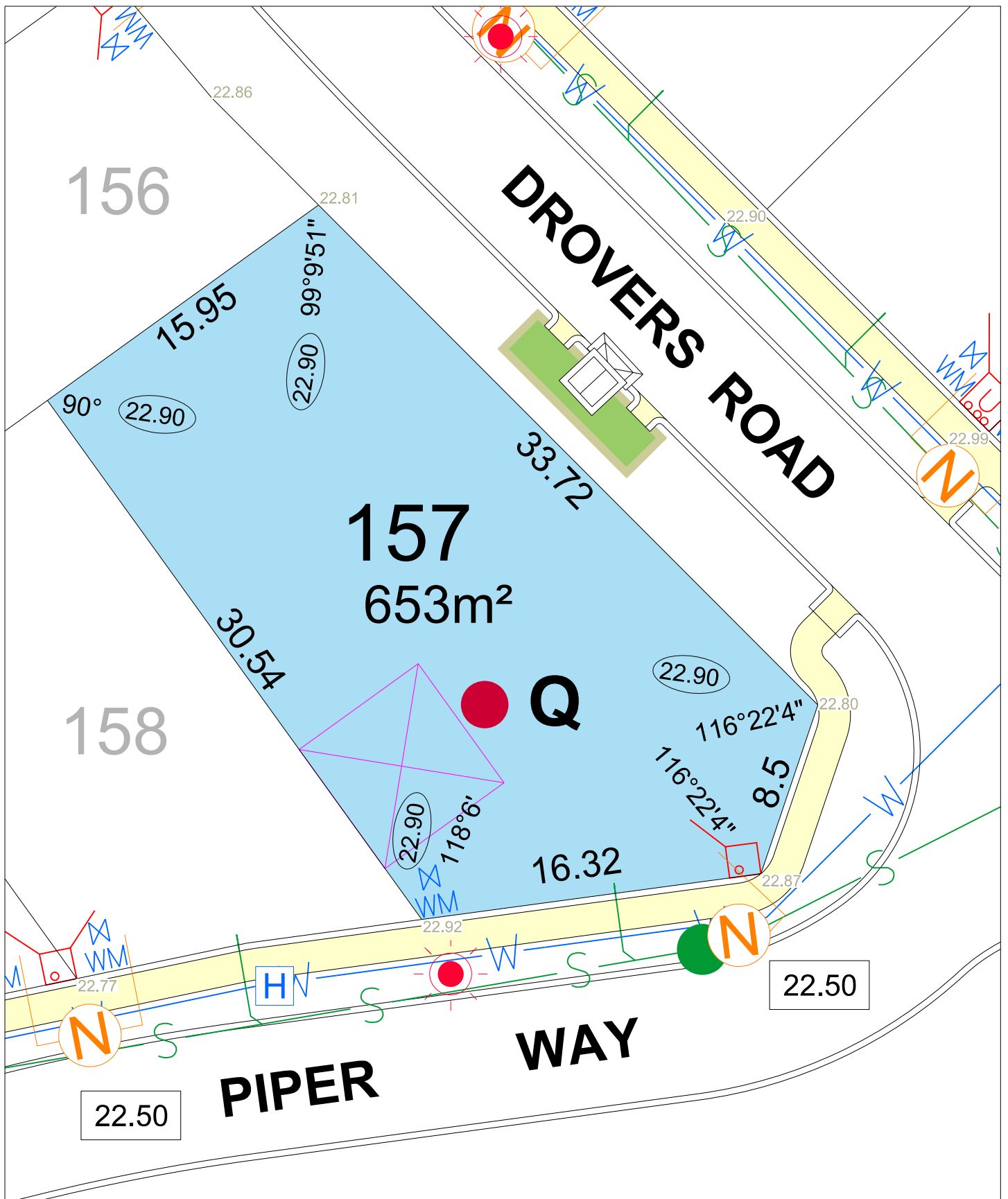
 **SCALE 1:250**

 **MNG.** Ref: 99404lip-015b Date: 03/09/2020

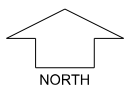
**Depicted information subject to approvals and survey.**

All dimensions and areas are subject to survey. The particulars on this brochure are supplied for Information only and shall not be taken as a representation in any respect on the part of the Vendor or its agent. Authorities should be consulted when services are contained within lot boundaries as building restrictions may apply. All retaining walls and associated easements are shown exaggerated for clarity.

LEGEND		DRAINAGE		NBN CONNECTION		POWER DOME		TOP OF KERB HEIGHT	
	WATER		RETAINING WALL & HEIGHT		NBN CONNECTION		POWER DOME MINI PILLAR		24.99 TOP OF KERB HEIGHT
	WATER METER/ VALVE / HYDRANT		26.54		RAIN GARDEN		POWER DOME UNIVERSAL PILLAR		26.16 SPOT LEVEL
	SEWER / MANHOLE		26.54		ACCESS RESTRICTION		STREETLIGHTS		26.20 PAD LEVEL
	GARAGE LOCATION		BIN PADS		BUSHFIRE ATTACK LEVEL		PADMOUNT SITE		25.40 ROAD LEVEL
					BAL 12.5		BAL 19		Q QUIET HOUSE
					BAL 29				



## NATURES EDGE STAGE 1



SCALE 1:250

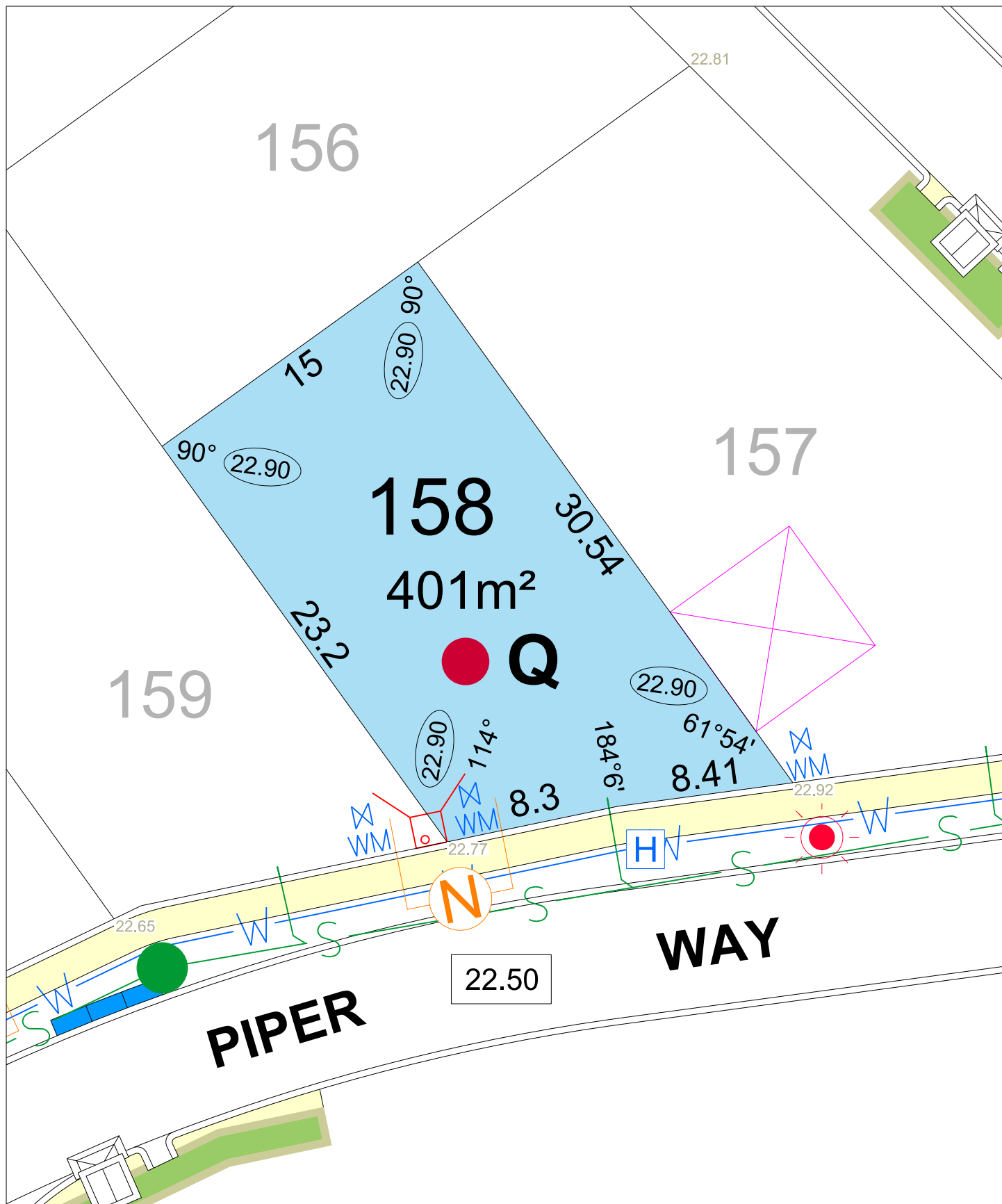
MNG. Ref: 99404lip-015b Date: 03/09/2020  
 Depicted Information subject to approvals and survey.  
 All dimensions and areas are subject to survey. The particulars on this brochure are supplied for Information only and shall not be taken as a representation in any respect on the part of the Vendor or its agent. Authorities should be consulted when services are contained within lot boundaries as building restrictions may apply. All retaining walls and associated easements are shown exaggerated for clarity.

### LEGEND

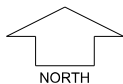
	WATER
	WATER METER/ VALVE / HYDRANT
	SEWER
	DRAINAGE
	NBN CONNECTION
	RAIN GARDEN
	BIN PADS

	POWER DOME - MINI PILLAR
	POWER DOME - UNIVERSAL PILLAR
	STREETLIGHTS
	PADMOUNT SITE
	RETAINING WALL & HEIGHT
	FEATURE / NOISE WALL & HEIGHT
	ACCESS RESTRICTION

	TOP OF KERB HEIGHT
	SPOT LEVEL
	PAD LEVEL
	ROAD LEVEL
	GARAGE LOCATION
	QUIET HOUSE
	BUSHFIRE ATTACK LEVEL
	BAL 12.5
	BAL 19
	BAL 29



## NATURES EDGE STAGE 1



SCALE 1:250

MNG. Ref: 99404lip-015b Date: 03/09/2020  
 Deputed Information subject to approvals and survey.  
 All dimensions and areas are subject to survey. The particulars on this brochure are supplied for Information only and shall not be taken as a representation in any respect on the part of the Vendor or its agent. Authorities should be consulted when services are contained within lot boundaries as building restrictions may apply. All retaining walls and associated easements are shown exaggerated for clarity.

### LEGEND

	WATER
	WATER METER/ VALVE / HYDRANT
	SEWER
	DRAINAGE
	NBN CONNECTION
	RAIN GARDEN
	BIN PADS



POWER DOME  
- MINI PILLAR



POWER DOME  
- UNIVERSAL PILLAR



STREETLIGHTS



PADMOUNT SITE



RETAINING WALL  
& HEIGHT



FEATURE / NOISE  
WALL & HEIGHT



ACCESS RESTRICTION



TOP OF  
KERB HEIGHT



SPOT LEVEL



PAD LEVEL



ROAD LEVEL



GARAGE  
LOCATION



QUIET HOUSE



BUSHFIRE ATTACK LEVEL



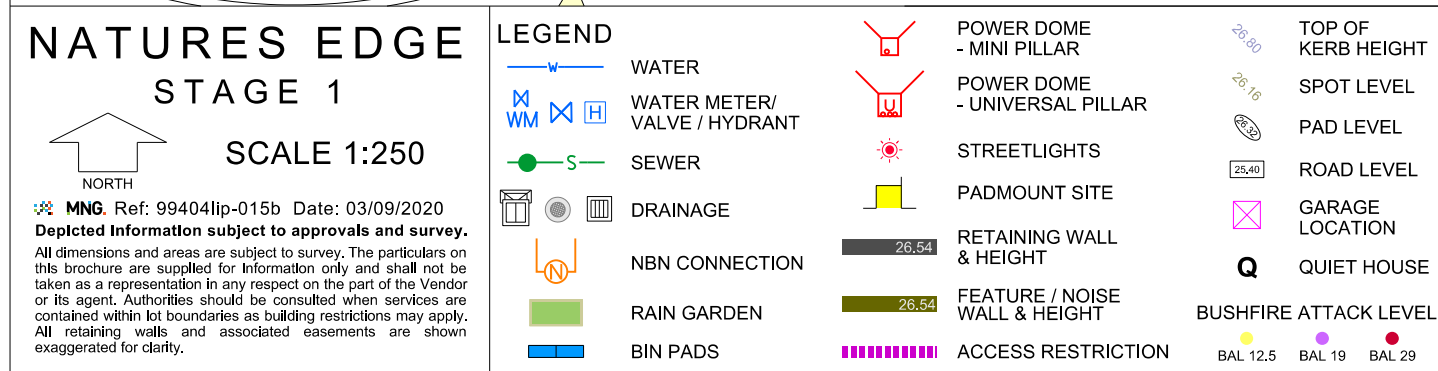
BAL 12.5



BAL 19

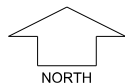


BAL 29




# NATURES EDGE

## STAGE 1



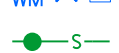
SCALE 1:250

 **MNG.** Ref: 99404lip-015b Date: 03/09/2020  
**Depicted Information subject to approvals and survey.**  
All dimensions and areas are subject to survey. The particulars on this brochure are supplied for information only and shall not be taken as a representation in any respect on the part of the Vendor or its agent. Authorities should be consulted when services are contained within lot boundaries as building restrictions may apply. All retaining walls and associated easements are shown exaggerated for clarity.

## LEGEND



WATER  
WATER METER/  
VALVE / HYDRANT



SEWER



## DRAINAGE



## NBN CONNECTION



## RAIN GARDEN



BIN PADS

POWER DOME  
- MINI PILLARPOWER DOME  
- UNIVERSAL PILLAR

## STREETLIGHTS



## PADMOUNT SITE



### RETAINING WALL & HEIGHT



### FEATURE / NOISE WALL & HEIGHT



## ACCESS RESTRICTION

26.80

TOP OF  
KERB HEIGHT

26.16

SPOT LEVEL

26.32

PAD LEVEL

25.40

ROAD LEVEL

GARAGE  
LOCATION

**Q**

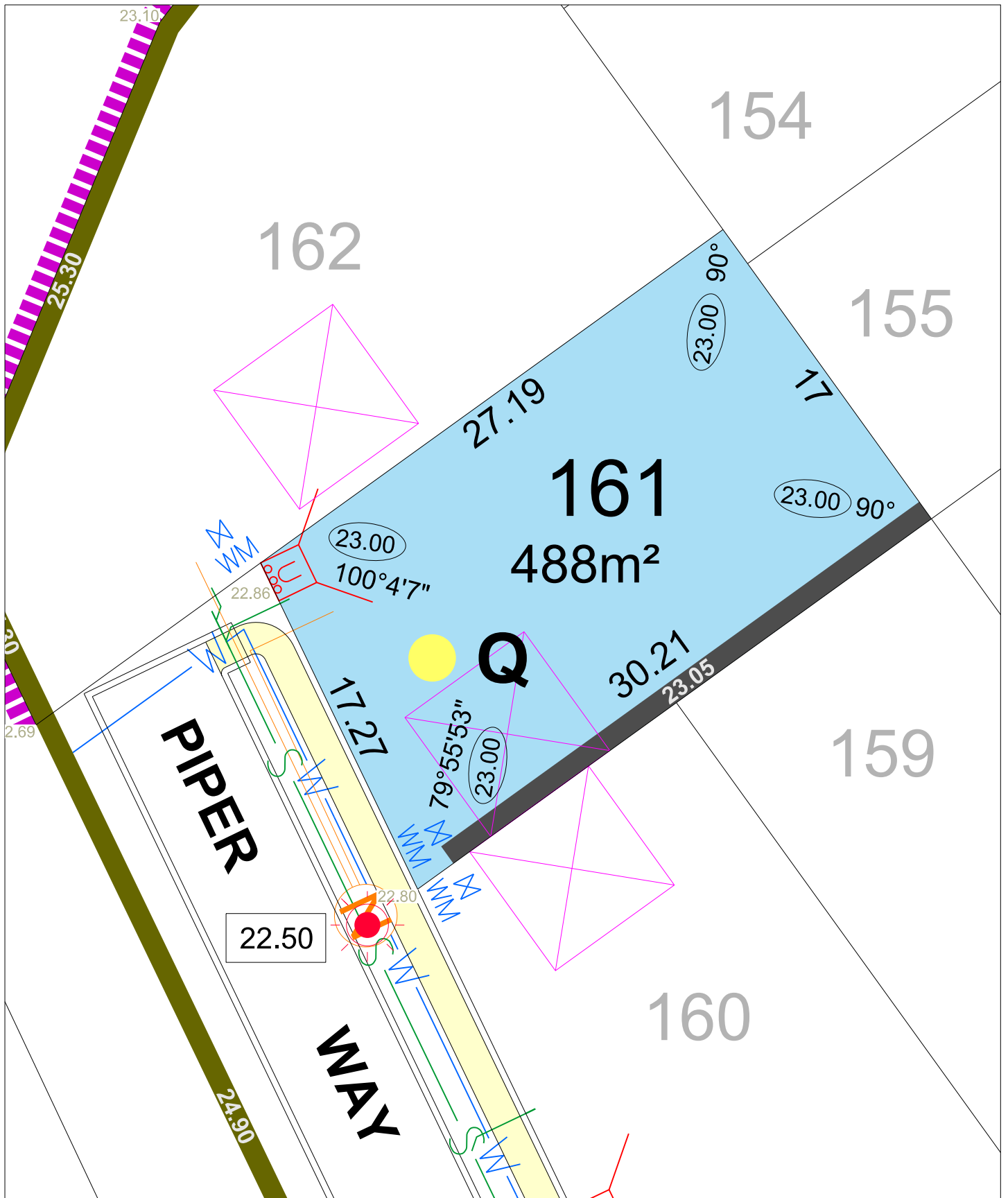
LOCATION  
QUIET HOUSE

USHFI

### E ATTACK LEVEL

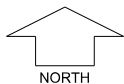
BAL 12

BAL 19 BAL 29



# NATURES EDGE STAGE 1

SCALE 1:250



MNG. Ref: 99404lip-015b Date: 03/09/2020  
 Depicted Information subject to approvals and survey.  
 All dimensions and areas are subject to survey. The particulars on this brochure are supplied for Information only and shall not be taken as a representation in any respect on the part of the Vendor or its agent. Authorities should be consulted when services are contained within lot boundaries as building restrictions may apply. All retaining walls and associated easements are shown exaggerated for clarity.

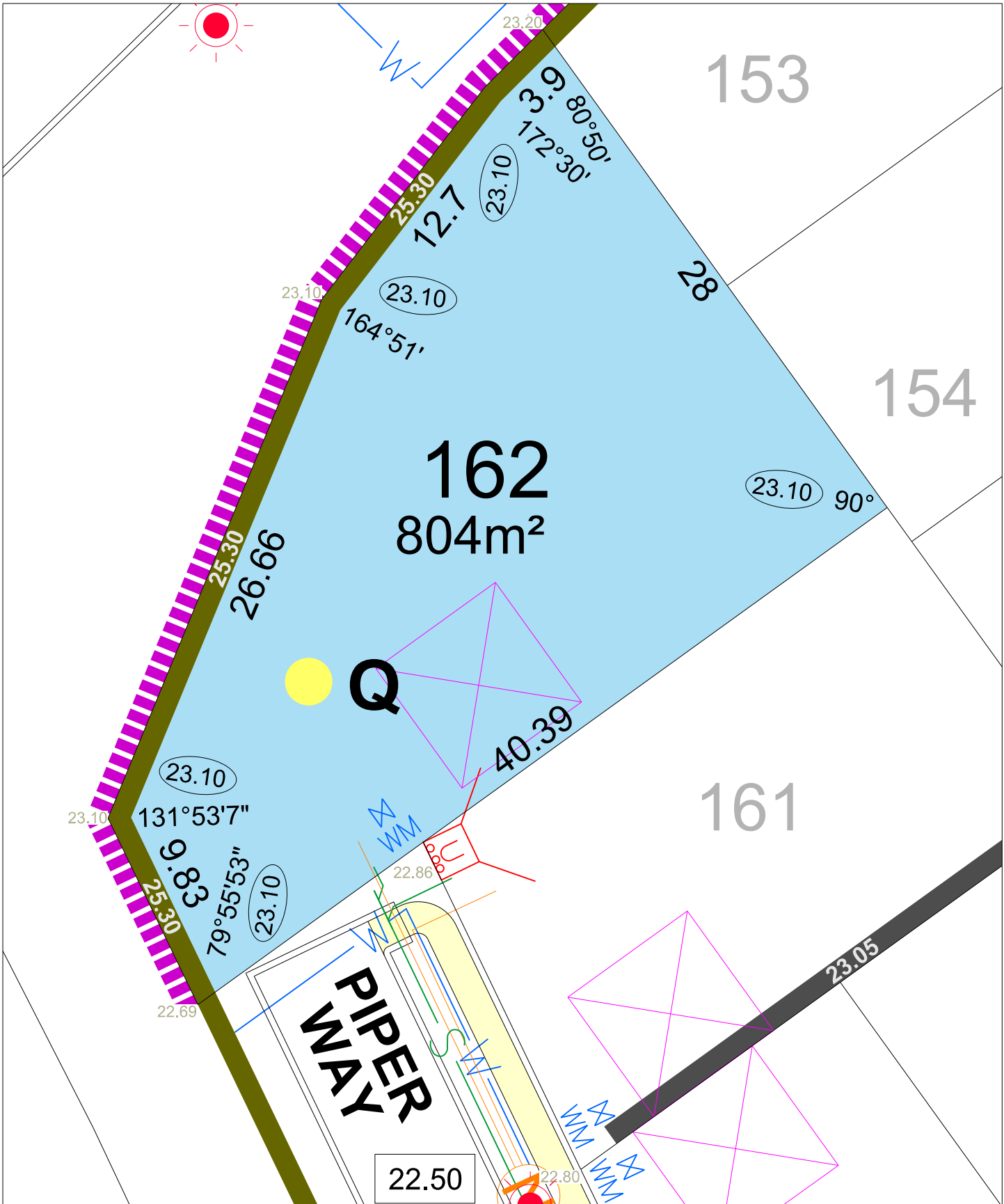
## LEGEND

- WATER
- WATER METER/ VALVE / HYDRANT
- SEWER
- DRAINAGE
- NBN CONNECTION
- RAIN GARDEN
- BIN PADS

- POWER DOME - MINI PILLAR
- POWER DOME - UNIVERSAL PILLAR
- STREETLIGHTS
- PADMOUNT SITE
- RETAINING WALL & HEIGHT
- FEATURE / NOISE WALL & HEIGHT
- ACCESS RESTRICTION

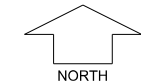
- TOP OF KERB HEIGHT
- SPOT LEVEL
- PAD LEVEL
- ROAD LEVEL
- GARAGE LOCATION
- QUIET HOUSE
- BUSHFIRE ATTACK LEVEL
- BAL 12.5
- BAL 19
- BAL 29





NATURES EDGE  
STAGE 1

SCALE 1:250



MNG. Ref: 99404lip-015b Date: 03/09/2020  
Depicted Information subject to approvals and survey.  
All dimensions and areas are subject to survey. The particulars on this brochure are supplied for Information only and shall not be taken as a representation in any respect on the part of the Vendor or its agent. Authorities should be consulted when services are contained within lot boundaries as building restrictions may apply. All retaining walls and associated easements are shown exaggerated for clarity.

LEGEND

- WATER
- WATER METER/ VALVE / HYDRANT
- SEWER
- DRAINAGE
- NBN CONNECTION
- RAIN GARDEN
- BIN PADS

- POWER DOME - MINI PILLAR
- POWER DOME - UNIVERSAL PILLAR
- STREETLIGHTS
- PADMOUNT SITE
- RETAINING WALL & HEIGHT
- FEATURE / NOISE WALL & HEIGHT
- ACCESS RESTRICTION

- TOP OF KERB HEIGHT
- SPOT LEVEL
- PAD LEVEL
- ROAD LEVEL
- GARAGE LOCATION
- QUIET HOUSE
- BUSHFIRE ATTACK LEVEL